CRIME REVIEW-2021

HIMACHAL PRADESH

State Crime Records Bureau
Criminal Investigation Department
Himachal Pradesh

Website : http://hppolice.gov.in
E-mail : scrb-hp@nic.in
Phone No. : 0177-2628216

HIMACHAL PRADESH CRIME REVIEW 2021

(Period w.e.f 01-01-2021 to 31-12-2021)

निर्भय निष्पक्ष सत्यनिष्ठ

STATE CRIME RECORDS BUREAU
CRIMINAL INVESTIGATION DEPARTMENT
HIMACHAL PRADESH, SHIMLA

TELEPHONE NO. : 0177- 2628216
WEBSITE : http://hppolice.gov.in
E-MAIL : scrb-hp@nic.in

PREFACE

Himachal Pradesh, "Crime Review-2021" is the 13th issue being published by State CID, SCRB. Efforts have been made to collect, present and analyze the crime data in such a way so as to make available maximum details by way of statistical tables, graphs/charts and brief interpretation wherever possible.

Data interpretation of crime is increasingly becoming an important tool to forecast future trends for effective law enforcement and, therefore, mere presentation of statistics does not serve the purpose anymore. It is our objective to collect accurate, meaningful and relevant statistics which would contribute towards formulation of focused Crime Control Policies in the State.

The officers and the staff of State Crime Records Bureau, H.P. deserves all the credit for the preparation of this issue of the Crime Review. I am sure their effort will go a long way in providing meaningful information to the police officers and all the other stakeholders.

I shall look forward to any suggestions/feedback at scrb-hp@nic.in.

(S.P. Singh, IPS)
Addl. Director General of Police,
CID, Himachal Pradesh, Shimla-9

OFFICERS & OFFICIALS ASSOCIATED WITH THE PUBLICATION

Editorial Board

Sh. S. Arul Kumar, IPS, Dy. Inspector General of Police, CID, Crime

Sh. Padam Chand , IPS, Superintendent of Police, CID, Crime

Sh. Pramod Chauhan, HPS, Dy. Superintendent of Police, SCRB

Sh. Hari Singh, Sub-Inspector, SCRB

Technical Personnel: Tables, Cover Page, Maps & Graphs

Sh. Raj Kumar, Head Constable, SCRB

Smt. Neena Devi, Lady Head Constable, SCRB

Sh. Praveen Sharma, Constable, SCRB

Smt. Sonia Sharma, Lady Constable, SCRB

CONTENTS

S. NO.	TITLE	PAGE
	INTRODUCTORY PAGES	
1.	HIMACHAL AT A GLANCE	i
2.	PROFILE OF HIMACHAL PRADESH POLICE	ii
3.	SNAPSHOTS - 2021	iii
CHAPTER NO.	**TITLE**	**PAGE**
1.	INCIDENCE AND RATE OF COGNIZABLE CRIMES IN HP	1-37
2.	CRIME AGAINST PERSONS AND PROPERTY	38-54
3.	TRENDS, DISPOSAL OF IPC CRIMES AND LOCAL & SPECIAL LAWS (SLL) CRIMES BY POLICE AND COURT	55-74
4.	CRIME AGAINST WOMEN	75-87
5.	CRIME AGAINST CHILDREN	88-93
6.	ARREST DETAILS	94-111
7.	CRIME AGAINST WEAKER SECTIONS OF THE SOCIETY	112-117
8.	SUICIDAL DEATHS	118-132
9.	ACCIDENTAL DEATHS	133-139
10.	CYBER CRIME	140-143
11.	DETECTION UNDER ND&PS ACT	144-148
12.	POLICE-STRENGTH, INFRASTRUCTURE AND EXPENDITURE	149-158
	ANNEXURE-I:- OTHER IPC SECTIONS	i
	ANNEXURE-II:- LOCAL & SPECIAL LAWS	ii-vi
	ANNEXURE-III:- HP ACTS	vii-ix
	GLOSSARY	x-xi

HIMACHAL PRADESH AT A GLANCE

1.	**Area**	:	55,673 Sq. Kms.
2.	**Border**	:	Jammu & Kashmir, Ladakh, Punjab, Haryana, Uttrakhand and China
3.	**Population**	:	2001 Census: 60,77,900 2011 Census: 68,56,509
4.	**Gender:- Male (50.81%)**	:	34,83,393
	Female (49.19%)	:	33,73,116
5.	**Sex Ratio** (Per 1000 male)	:	968 Females
6.	**Population Density**	:	123 (Per Square Km.)
7.	**Literacy Rate**	:	82.80 %
8.	**Per Capita Income**	:	Rs.92,300
9.	**National Highways**	:	09 (2592 Kms.)
10.	**State Highways**	:	4543 Kms.
11.	**Total No. of Districts**	:	12
12.	**Snow Bound Districts**	:	05
13.	**Border with J&K and Ladakh**	:	216 Kms.
14.	**Seismic Zone**	:	Zone-V (Highly Prone)

PROFILE OF HIMACHAL PRADESH POLICE

1.	**Zone**	:	01
2.	**Ranges**	:	03
3.	**Police Districts**	:	13
4.	**Police Sub-Divisions**	:	34
5.	**Police Stations**	:	135
6.	**SV&ACB Police Stations**	:	13
7.	**Railway Police Stations**	:	02
8.	**CID Police Stations**	:	02
9.	**Highest Police Station**	:	12,000 Feet at Kaza
10.	**Police Posts** (Permanent)	:	112
11.	**Police Posts** (Temporary)	:	31
12.	**Battalions & India Reserve Battalions**	:	07 (1+6)
13.	**HP Institute of Police Studies**	:	01
14.	**Police Training College**	:	01
15.	**Total Police Strength**	:	Sanctioned = 18188 Actual = 16119
16.	**Police - Population Ratio** (Per Lakh Population; 2011 Census)	:	265
17.	**Police Density** (Per 100 Sq. Km.)	:	32.3

SNAPSHOTS -2021

- IPC Cases: 13041: Decrease of 11.9%
- SLL Cases: 5792 : Decrease of 0.60%
- Total Crimes : Decrease of 8.71%
  : (IPC Crime Rate* : 190.2)
  : (SLL Crime Rate* : 84.47)
- Persons arrested
  : (Under IPC : 11693)
  : (Under SLL : 6109)
- An average of 0.89 persons arrested per IPC Case
- Disposal by Police
  : (IPC Cases: 83.1%)
  : (SLL Cases: 86.9 %)
- Charge Sheeting Rate
  : (IPC Cases: 69.7%)
  : (SLL Cases: 82.7 %)

* Per lakh population

- Crime against Children: Increase of 16.3%
- NDPS Act Cases : Decrease of 0.06%
- Cyber Crime Cases: Decrease of 28.6%
- Road Accidents : Increase of 7.74%
- Deaths : Increase of 19.4%
- Suicides : Increase of 3.73%
- Arms Act cases : Increase of 25%
- SC/ST (P) Act cases : Increase of 6.3%
- Murders : Decrease of 5.49%
- Rapes : Increase of 8.15%
- Burglaries : Increase of 6.18%
- Thefts : Increase of 36.88%

- Police Personnel killed on Duty : 0
- Police Personnel injured on Duty : 0
- Civilians killed in Police Firing : 0
- Deaths in Police Custody : 1

CHAPTER-1

INCIDENCE AND RATE OF COGNIZABLE CRIME IN HIMACHAL PRADESH

CHAPTER-1

INCIDENT AND RATE OF COGNIZABLE CRIME IN HIMACHAL PRADESH

1.1 General:

Himachal Pradesh is a hilly and a peaceful State. There are sporadic incidents of crime taking place, but no particular area of any district of this State is notorious for any class or category of crime. There has not been any abnormal fluctuation in the incidence of crime in the State.

The crime situation has remained peaceful and well under control during the year 2021 throughout the State of Himachal Pradesh. No alarming increase was noticed under any major head of crime.

1.2. The Parameters for Review and Analysis of Crime:-

The following parameters have been adopted while analyzing crime for the year 2021:-

- Geographical spread.
- Reasons for commission of crime, especially in offences against persons.
- Investigation process followed.
- Recovery of property.
- Profile of criminals.

1.3. Reported Incidents of Cognizable Crimes:

The ten years trends of incidence and rate of total cognizable crime under Indian Penal Code (IPC) and Local & Special Laws (2012-2021) is presented in Table-1.2 at the end of the chapter. A total of 18833 cognizable crime cases were reported during the year 2021. These comprise 13041 cases under IPC and 5792 cases under (SLL) Special & Local Laws. (Table-1.1 and Chart-1.1 & 1.2)

CHART-1.1
INCIDENTS OF TOTAL REGISTERED CRIME FOR THE LAST 10 YEARS (2012-2021)

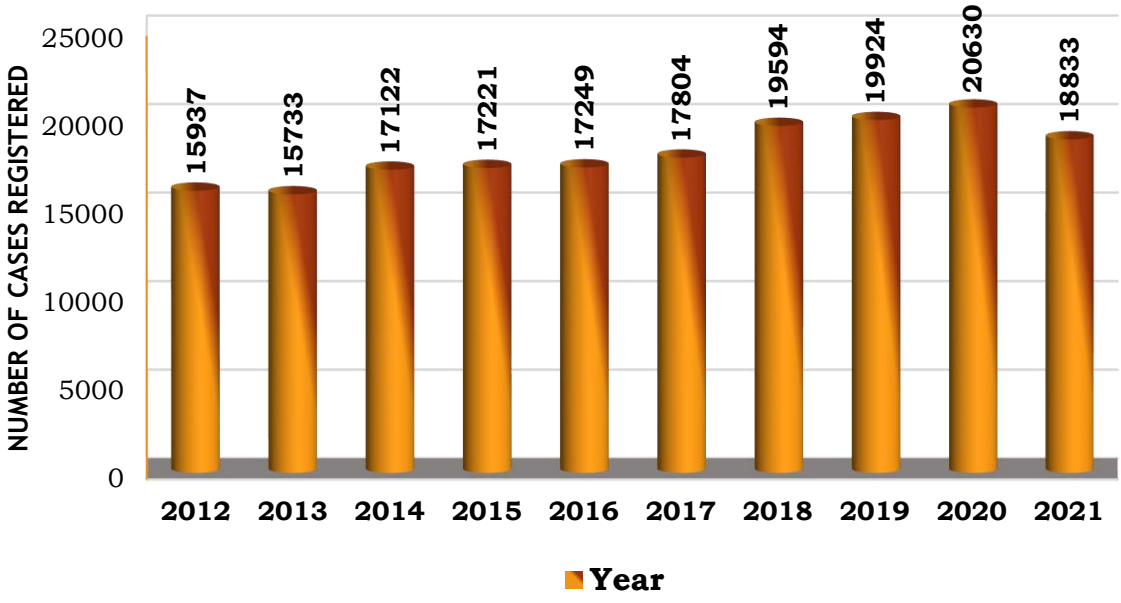

CHART-1.2
INCIDENTS OF TOTAL IPC AND LOCAL & SPECIAL LAW CRIME FOR THE LAST 10 YEARS (2012-2021)

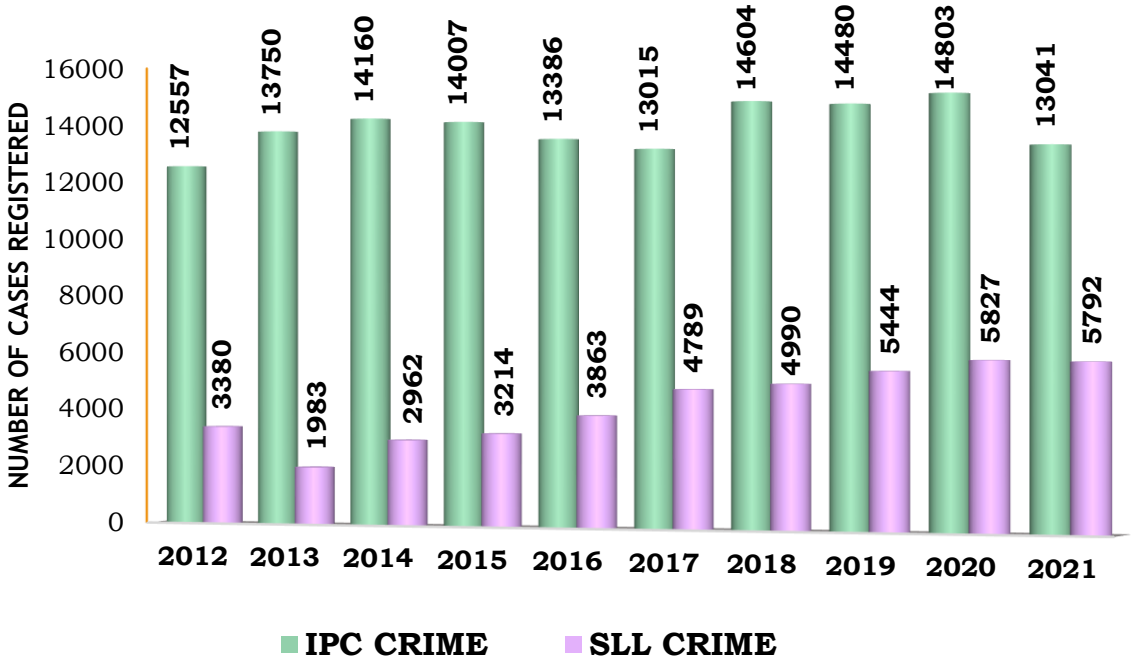

1.4. Crime Trends:

1.4.1. Crime Incidents:

During the year 2021, cases of cognizable crime have decreased by **8.71% (-1797)** as compared to the registration of cognizable crime cases of the corresponding year. The registration in IPC crimes has recorded a decrease of **11.90%** and Special & Local Laws crime has recorded a decrease of **0.60%** in 2021 as compared to the previous year.

A total of 13041 IPC cases were reported in the State during 2021, as against 14803 cases in 2020 **(11.90% decrease)**. District Kangra has recorded crime incidents between 2001 to 3000 IPC cases. Shimla, Mandi and Bilaspur districts have recorded crime incidents between 1001 to 2000 IPC cases. Sirmaur, Kullu, Una, Baddi, Hamirpur, Chamba and Solan districts have recorded crime incidents between 501 to 1000 IPC cases. The crime incidents in districts Kinnaur, Lahaul & Spiti, in the Railway & Traffic Unit and the CID Unit have remained below the figure of 500 cases. The district wise volume of crime is depicted in Table 1.3.

1.4.2. District-wise IPC Crime Trends:

The highest occurrence of IPC cases was reported in Kangra (2470 cases) followed by Shimla (1994), Mandi (1789), Bilaspur (1022), Sirmour (944), Kullu (819), Una (775), Baddi (734), Chamba (726), Solan (705), Hamirpur (686), Kinnaur (257), Lahaul & Spiti (80), CID PS (26), GRP (13) and Cyber PS (1). The details of number of districts falling under different ranges of incidents of IPC crimes during the year 2021 are presented in Table 1.3.

1.5. Crime Pattern: (IPC Crimes)

As compared to 2020, this year the incidents of Rape, Kidnapping & Abduction, Burglary, Theft, Dacoity and Dowry Death have shown an increases, while incidents of Murder, Attempt to murder, Rioting, Assault on women, Cruelty to women, Grievous Hurt, Culpable Homicide and Accident have shown a decrease. There is no increase or decrease in Robbery cases.

1.6. Crime Rate:

The District wise Crime Rate is presented in Table-1.4. The average IPC Crime Rate in the State for 2021 was 190.2. The highest Crime Rate districts are Kinnaur (304.9) followed by Baddi (286.5), Bilaspur (267.5), Lahaul and Spiti (253.7), Shimla (245.1), Solan (220), Kullu (187.2), Mandi (179), Sirmaur (178.1), Kangra (163.9), Hamirpur (151) and Una (148.7). The lowest crime rate was recorded in Chamba (139.9) district.

CHART-1.3
RATE OF IPC CRIME (DISTRICT-WISE) DURING-2021

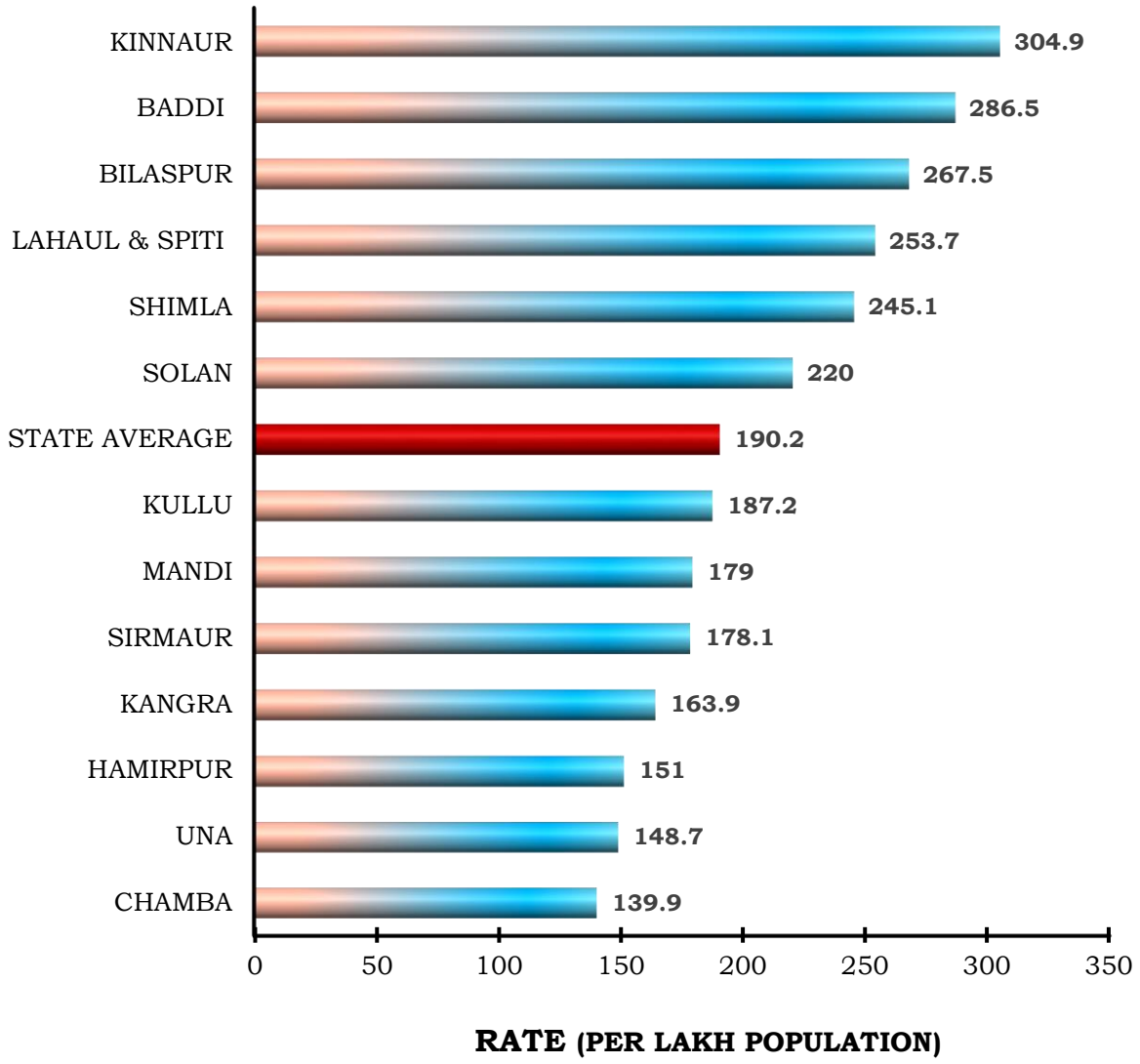

Head Wise Analysis of IPC Offences:

The head wise analysis of IPC offences is presented in Table-1.5. The head wise statistics shows the following trends:-

(i) Murder: (Decrease of 5.49%)

The incidents of murder (86) in 2021 decreased by 5.49% as compared to the previous year. The highest incidents of murder were reported in Kangra (14 cases) and Mandi (13), contributing 31.39 % of the total cases. Other districts which reported more than 4 cases are Baddi (12), Una (11), Shimla (9), Solan (07) Kullu (6) and Chamba (5). The lowest number of incidents of murder were reported in Bilaspur, Sirmaur (03 each), Kinnaur (2) and GRP (01). No Incident under this head was reported in Hamirpur and Lahaul & Spiti districts. The number of cases registered in the previous 10 years (2012-2021) under this head are presented in Chart-1.4.

The analysis of the causes has revealed that no organized gang was operating in the State. In most of these cases, crime is committed due to land disputes or murder for gain or personal enmity. Generally, sudden provocation or minor altercations were the reasons for commission of most of the murders. There was no class or caste factor involved in the commission of murders.

CHART-1.4
INCIDENTS OF MURDER DURING (2012-2021)

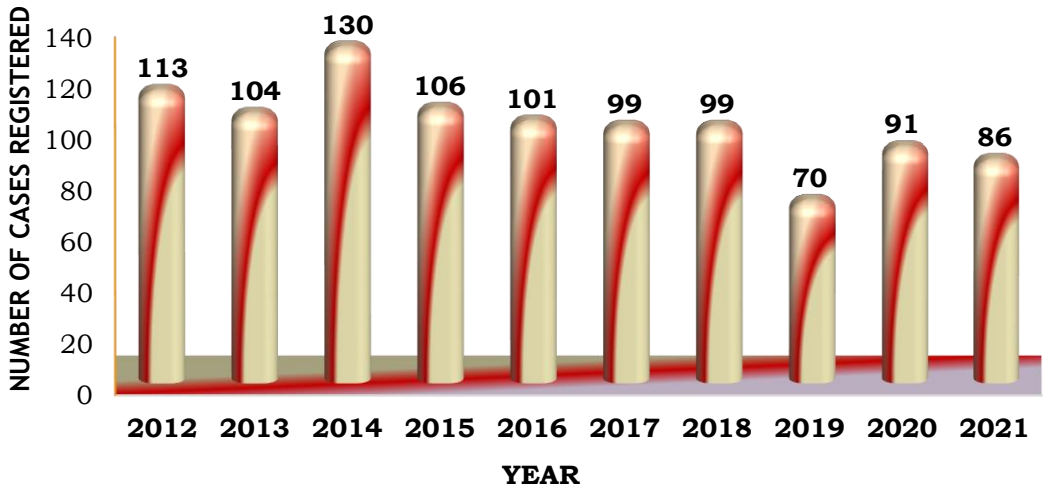

(ii). Attempt to commit Murder: (Decrease of 1.42%)

The incidents of Attempt to Commit Murder (69) reported during this year have decreased by 1.42 %. The highest incidents under this head were reported in districts Kangra and Shimla (12 each), followed by Una (9), Chamba (8), Mandi (7), Bilaspur (6), Baddi & Hamirpur (04 each), Solan (03), Sirmaur (02), Kinnaur (01) and Kullu (01). No incident under this head was reported in Lahaul-Spiti district, GRP and CID unit. Previous 10 years (2012-2021) crime under this head is presented in Chart-1.5.

CHART-1.5
INCIDENTS OF ATTEMPT TO MURDER DURING (2012-2021)

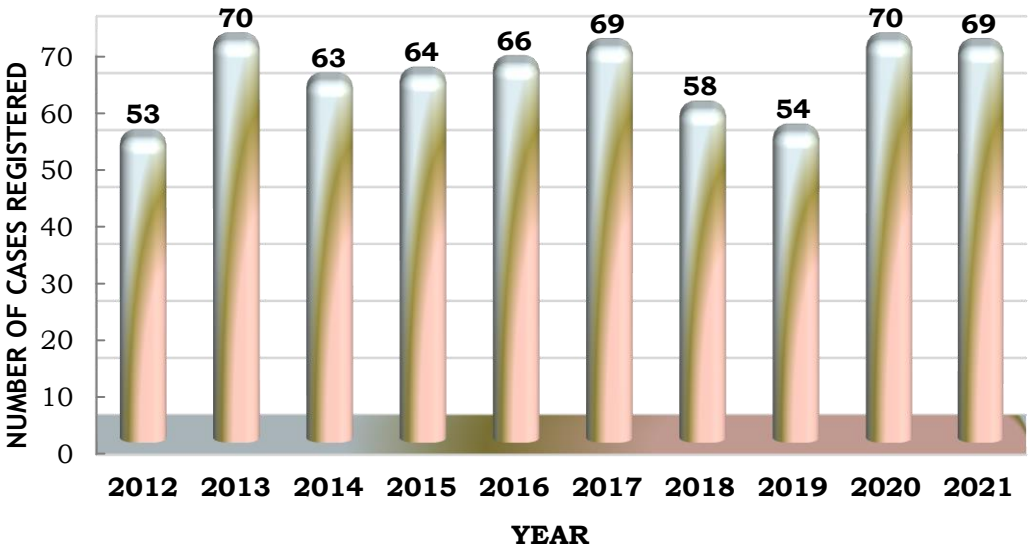

(iii). Culpable Homicide not amounting to Murder: (Decrease of 20%)

Total 8 cases of Culpable Homicide not amounting to Murder were reported during 2021, showing a decrease of 20% over the previous year (10 cases). The highest number of incidents 04 cases were reported in Kangra district, followed by Una (02), Bilaspur and Hamirpur (01 each). No incident under this head was reported in the remaining districts of the State. Previous 10 years (2012-2021) crime under this head is presented in Chart-1.6.

CHART-1.6
INCIDENTS OF C.H. NOT AMOUNTING TO MURDER DURING (2012-2021)

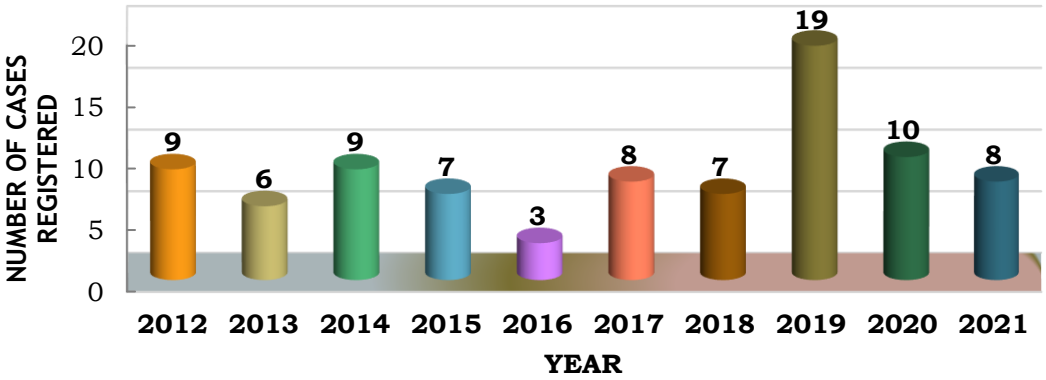

(iv). Rape: (Increase of 8.15%)

Total 358 cases of Rape were reported during 2021; an increase of 8.15% over the previous year (331 cases). The highest incidents of Rape were reported in district Kangra (58), followed by Mandi, Shimla (57 each), Sirmaur (50), Baddi (31), Chamba (24), Kullu (18), Bilaspur (17), Solan (16), Una (15), Hamirpur (8), Kinnaur (6) and Lahaul & Spiti (01). Previous 10 years (2012-2021) crime under this head is presented in Chart-1. 7.

CHART-1.7
INCIDENTS OF RAPE DURING (2012-2021)

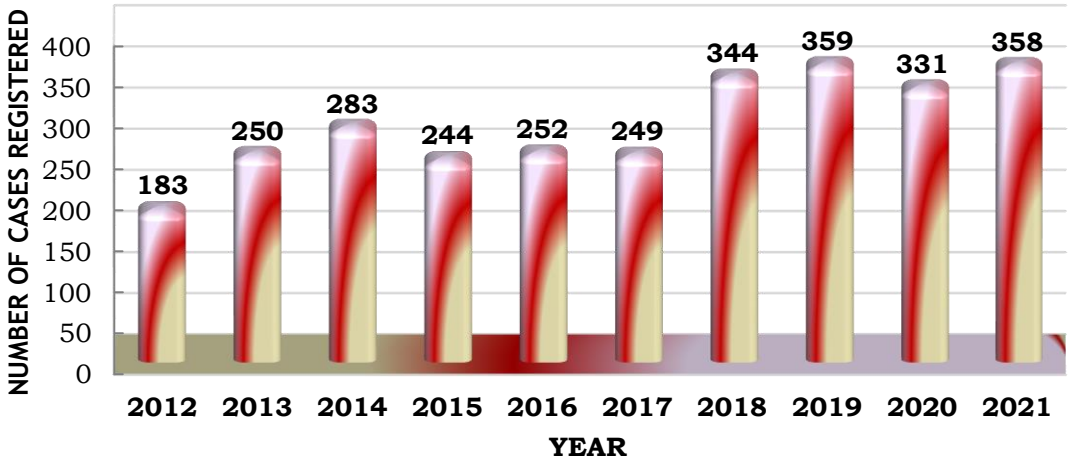

(v). Kidnapping and Abduction: (Increase of 25.4 %)

During the year 2021, a total number of 430 cases of Kidnapping and Abduction were reported; an increase of 25.4% as compared to the previous year. The highest number of incidents were reported in district Shimla (69), followed by Kangra (67), Mandi (60), Solan (38), Sirmaur (37), Hamirpur (32), Baddi (31), Bilaspur, Una (22), Chamba (20) and Kullu (19). The lowest number of cases were reported in Kinnaur (12) and Lahaul & Spiti (1). Previous 10 years (2012-2021) crime under this head is presented in Chart-1.8.

CHART-1.8
INCIDENTS OF KIDNAPPING AND ABDUCTION DURING (2012-2021)

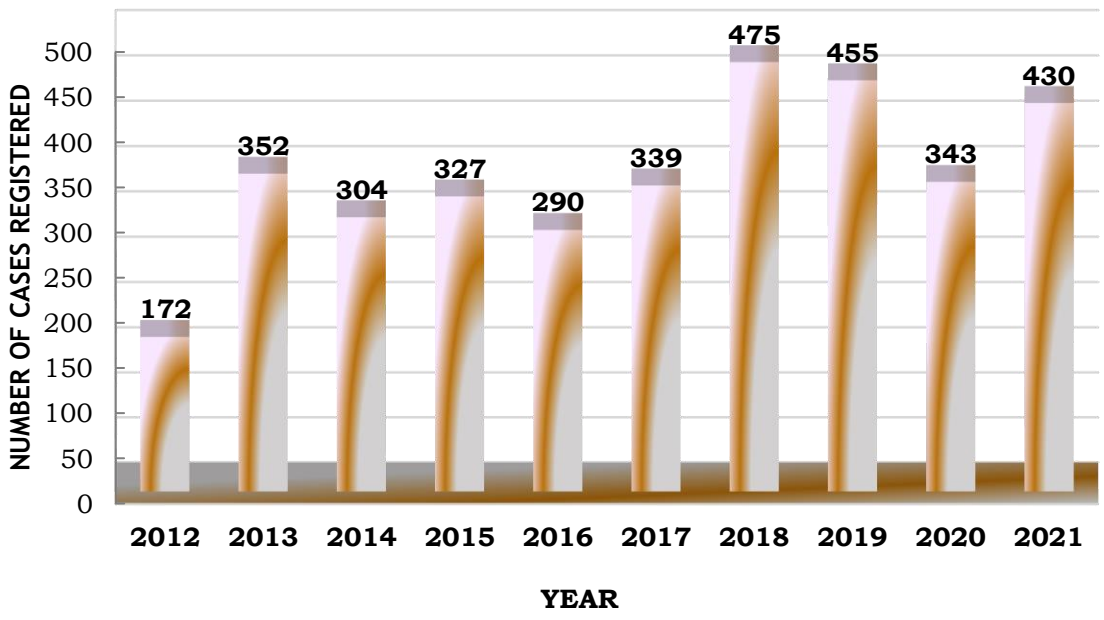

(vi). Dowry Death: (Increase of 100%)

2 incidents of Dowry Death, one each in districts Chamba and Mandi were reported during the year 2021, as compared to 1 incident during the previous year. No incident of dowry death was reported in the other districts. Previous 10 years (2012-2021) crime under this head is presented in Chart-1.9.

CHART-1.9
INCIDENTS OF DOWRY DEATH
DURING (2012-2021)

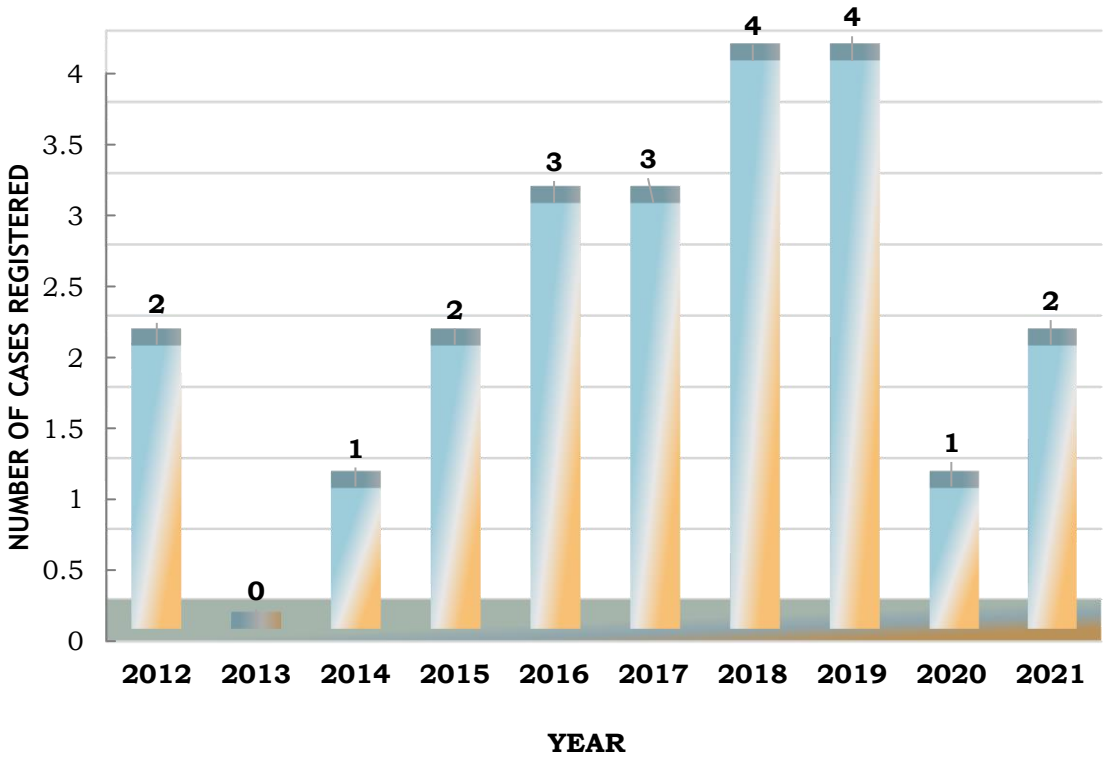

(vii). Dacoity: (Increase of 50%)

During the year 2021 a total number of 03 cases, 1 each in districts Baddi, Kangra & Una, with an increase of 50% as compared to the previous year have been registered. No incident under this head was reported in the remaining districts of the State. The previous 10 years (2012-2021) crime under this head is presented in Chart-1.10.

(viii). Robbery: (Increase of 0%)

During the year 2021, 8 cases of Robbery were registered in the State as compared to 8 cases in the previous year. The highest number of incidents were reported in district Kangra (5), followed by Baddi (1), Solan (1) and Una (1). No case under this head was reported in rest of the districts of the State. Previous 10 years (2012-2021) crime under this head is presented in Chart-1.10.

CHART-1.10
INCIDENTS OF DACOITY AND ROBBERY DURING (2012-2021)

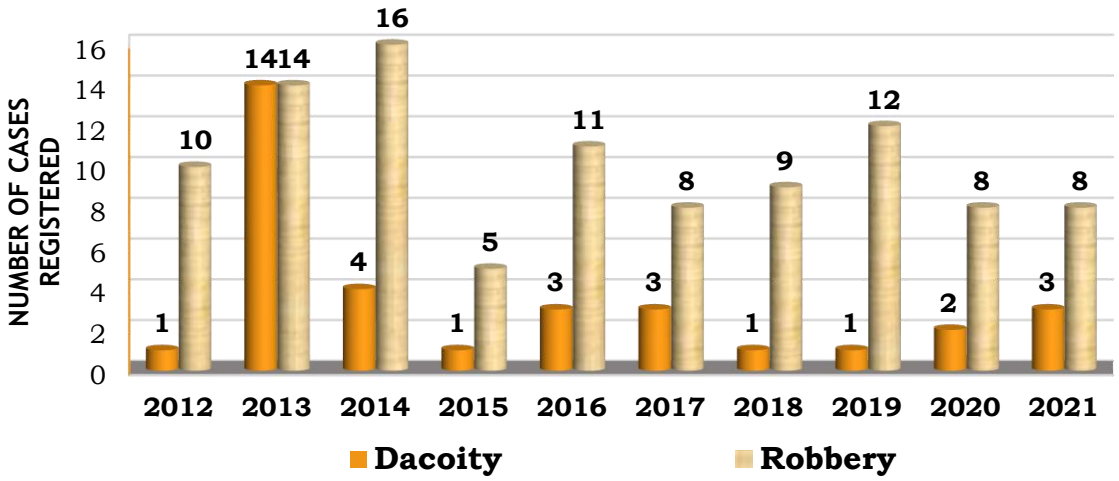

(ix). Burglary: (Increase of 6.18%)

The incidents of Burglary (292) recorded an increase with 6.18% during the year 2021 as compared to the previous year. The highest number of Burglary cases (59) were reported in district Kangra, followed by Shimla (48), Sirmaur (43), Baddi (34), Kullu (24), Hamirpur (17), Bilaspur (14), Chamba & Mandi (13 each), Solan & Una (11 each) and Kinnaur (5). No case under this head was reported in rest of the districts of the State. The highest crime rate under this head was 13.27% in Baddi district and the lowest in Mandi 1.30%, as against the State average of 4.26%. Previous 10 years (2012-2021) crime under this head is presented in Chart-1.11.

CHART-1.11
INCIDENTS OF BURGLARY DURING (2012-2021)

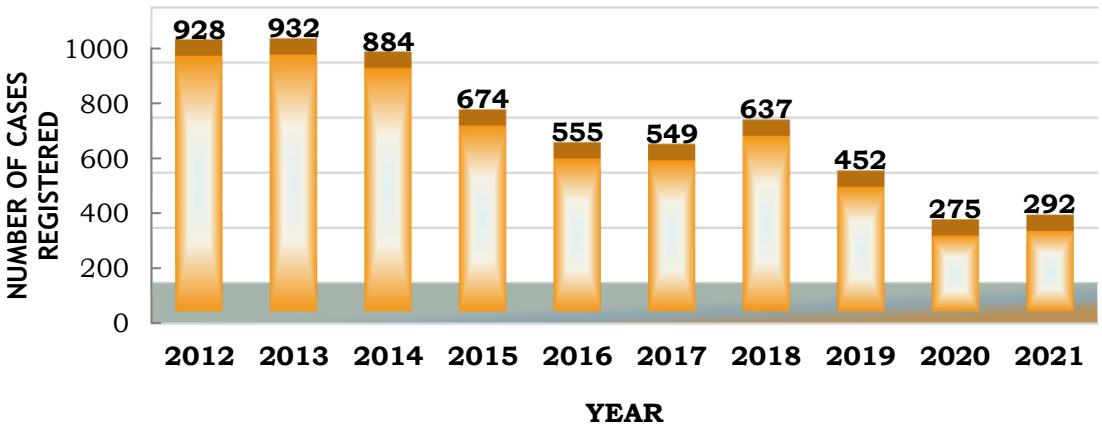

(x). Theft: (Increase of 36.88%)

The Incidents of Theft (475) recorded an increase of 36.88% during the year 2021 over the previous year. Shimla district has reported the highest incidents (76 cases), followed by Kangra (67), Sirmaur (65), Baddi (63), Solan (48), Mandi (36), Bilaspur (31), Una (28), Kullu (24), Hamirpur (19), Chamba (09), Kinnaur (07), Lahaul & Spiti and GRP (01 each). The highest crime rate under this head was in Baddi district (24.59%) and the lowest (1.73%) in Chamba district as against the State average of 6.93%. Previous 10 years (2012-2021) crime under this head is presented in Chart-1.12.

CHART-1.12

INCIDENTS OF THEFT DURING (2012-2021)

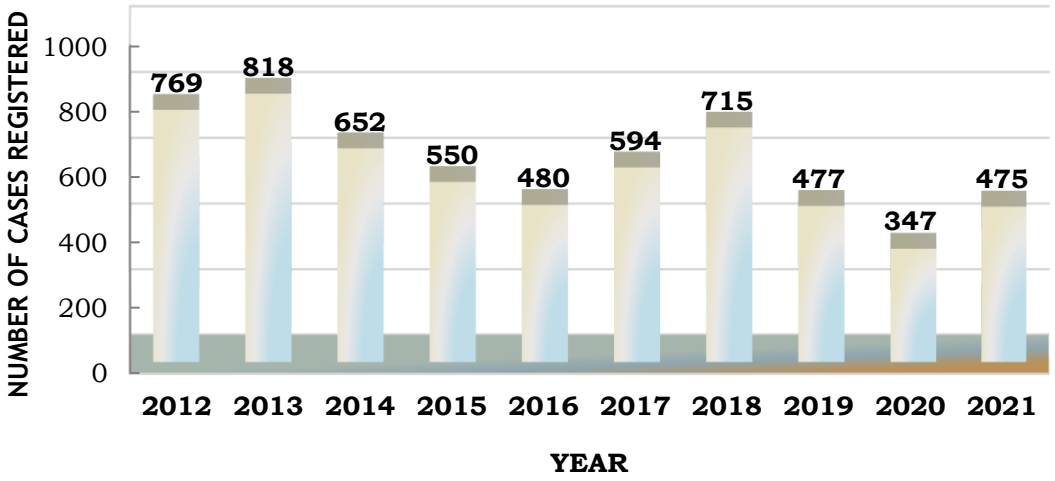

(xi).Riots: (Decrease of 23.17%)

Incidents of Riots (315) registered during the year 2021 recorded a decrease of 23.17% over the previous year. The highest number of incidents were reported in district Kangra (61), followed by Mandi and Shimla (58 each), Sirmaur (34), Baddi (31), Una (30), Bilaspur (26), Kullu (24), Solan (15) and Hamirpur (10). Lowest incidents were reported in district Chamba (07), Kinnaur (04) and Lahaul & Spiti (1). Previous 10 years (2012-2021) crime under this head is presented in Chart-1.13.

CHART-1.13

INCIDENTS OF RIOTING DURING (2012-2021)

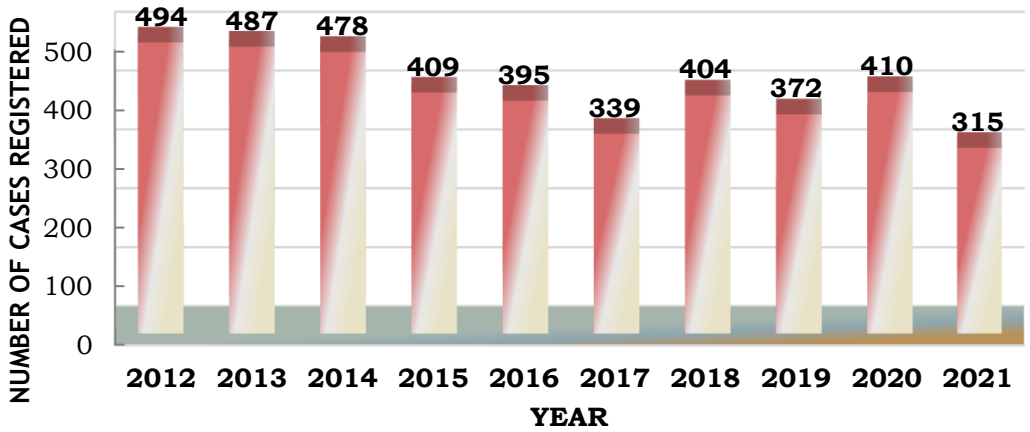

(xii). Grievous Hurt: (Decrease of 10.66%)

A total number of 427 cases under the crime head Grievous Hurt were reported during 2021; a decrease of 10.66% over the previous year. District Kangra has reported the highest number of incidents (115) under this head, followed by Mandi (53), Shimla (39), Chamba (34), Una (31), Sirmaur (29), Hamirpur (28), Bilaspur (27), Kullu (25), Solan and PD Baddi (15). The least number of cases were reported in Kinnaur (13) and L&S (3). Previous 10 years (2012-2021) crime under this head is presented in Chart-1.14.

CHART-1.14

INCIDENTS OF HURT DURING (2012-2021)

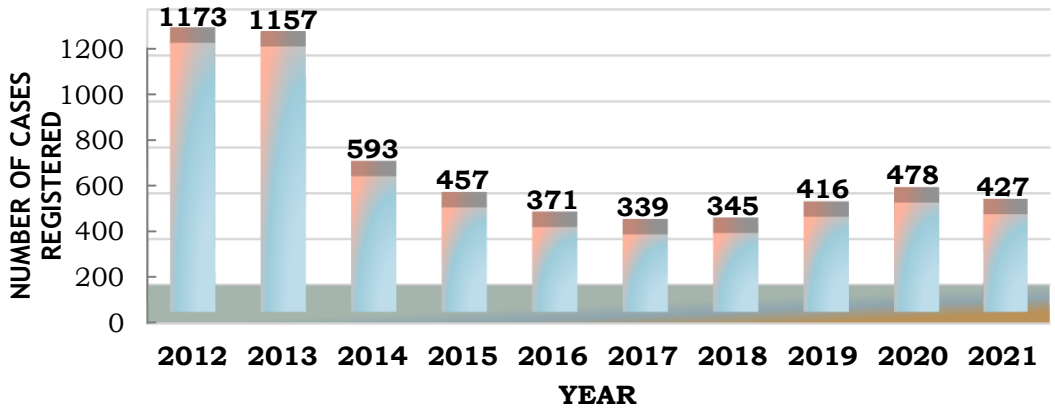

(xiii). Assault on Women: (Decrease of 9.5%)

A total of 487 cases were reported during the year, showing a decrease of 9.5% over the previous year. District Kangra has reported the highest number of incidents (91), followed by Mandi (75), Sirmaur (52), Shimla (50), Hamirpur (40), Bilaspur (44), Chamba (43), Kullu & Solan (26 each), Baddi (23), Una (15) and Kinnaur (2). No case was reported in Lahual & Spiti district. Previous 10 years (2012-2021) crime under this head is presented in Chart-1.15.

CHART-1.15

INCIDENTS OF ASSAULT ON WOMEN DURING (2012-2021)

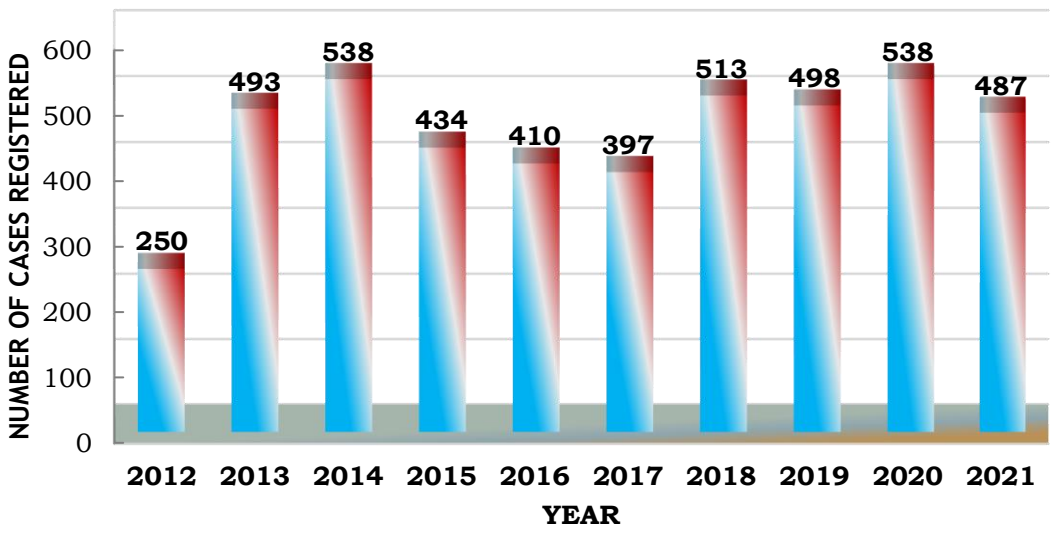

(xiv). Cruelty to women: (Decrease of 14.6%)

A total of 221 cases were reported during the year, showing a decrease of 14.6 % over the previous year. 37 cases were reported in district Mandi, followed by Kangra (32), Sirmaur (30), Shimla (19), Hamirpur (17), Una (20), Bilaspur (13), PD Baddi & Chamba (16 each), Kullu (10), Solan (9), Kinnaur and Lahul & Spiti (1 each). Previous 10 years (2012-2021) crime under this head is presented in Chart-1.16.

CHART-1.16

INCIDENTS OF CRUELTY TO WOMEN DURING (2012-2021)

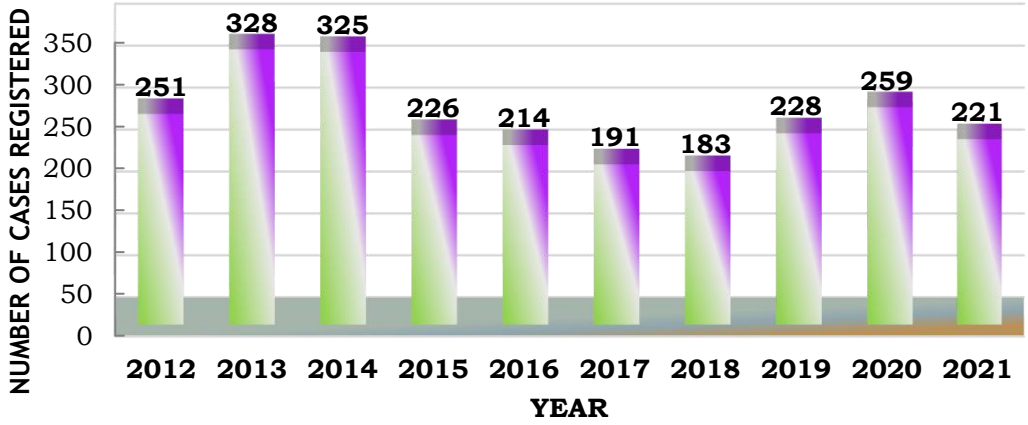

(xv). Accidents: (Decrease of 21.63%)

A total of 1750 cases of accident were registered during the year 2021 as against 2223 cases in the previous year. The highest number of accidents were registered in district Kangra with 283 cases, followed by Shimla (254), Mandi (222), Sirmaur (188), Bilaspur (154), Una (137), Solan (125), Kullu (120), Baddi (115), Hamirpur (75), Chamba (42). The lowest number of cases were reported in Kinnaur (24), Lahaul & Spiti (11). Previous 10 years (2012-2021) crime under this head is presented in Chart-1.17.

CHART-1.17

INCIDENTS OF ACCIDENTS DURING (2012-2021)

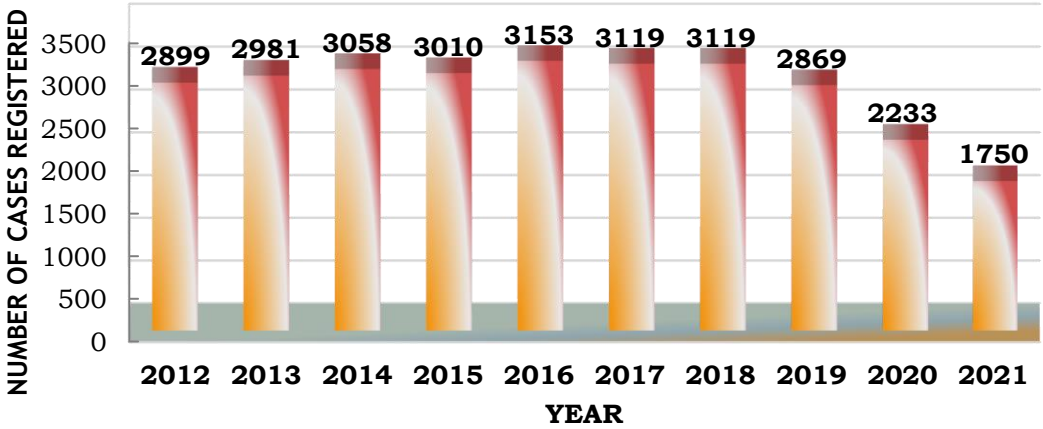

(xvi). Other IPC Crimes (Increase of 13.78 %)

Cognizable IPC Crimes which do not fall under any of the above specified categories are termed as "Other IPC Crime". As many as 8110 other IPC crimes, accounting for 62.18% of the Total IPC crimes, were registered in the State during 2021.

Incidents of IPC Crime (Head-wise), along with percentage share, are presented in Table-1.6. The ten year trend in percentage change (head-wise) is presented in Table-1.7. District-wise and head wise details of IPC offences are available in Table-1.8 and Table-1.9. Previous 10 years (2012-2021) crime under this head is presented in Chart-1.18 and percentage of Other IPC cases against IPC cases for the last 10 years is presented in Chart. 1.18.

CHART-1.18

INCIDENTS OF OTHER IPC CRIMES DURING (2012-2021)

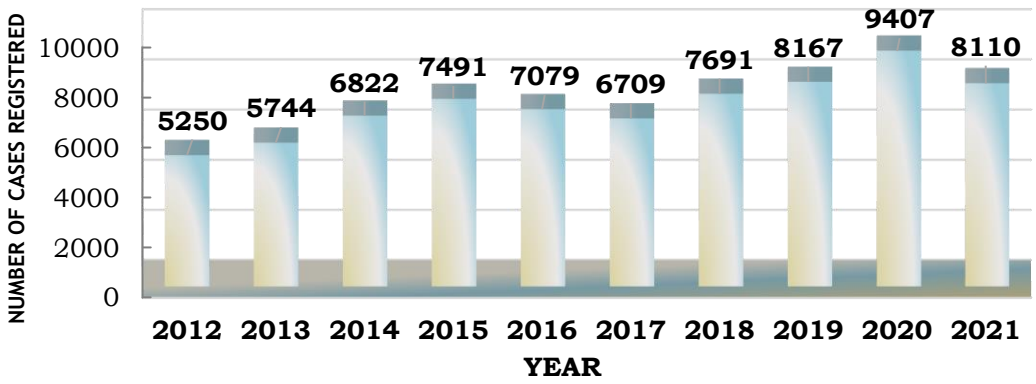

CHART-1.19

PERCENTAGE OF OTHER IPC CASES AGAINST TOTAL IPC FOR THE LAST 10 YEARS (2012-2021)

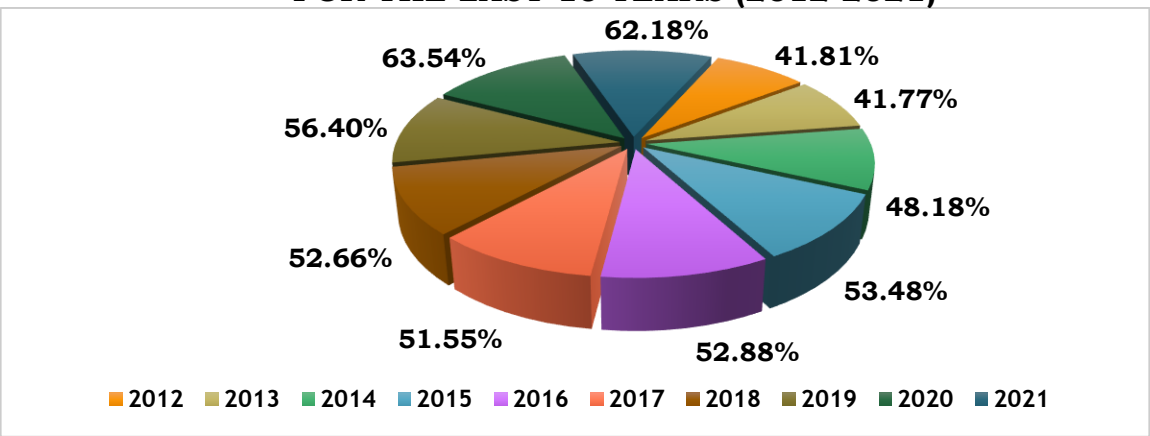

CHART-1.20
PERCENTAGE VARIATION OF IPC CRIMES FOR THE YEAR 2021 OVER 2020

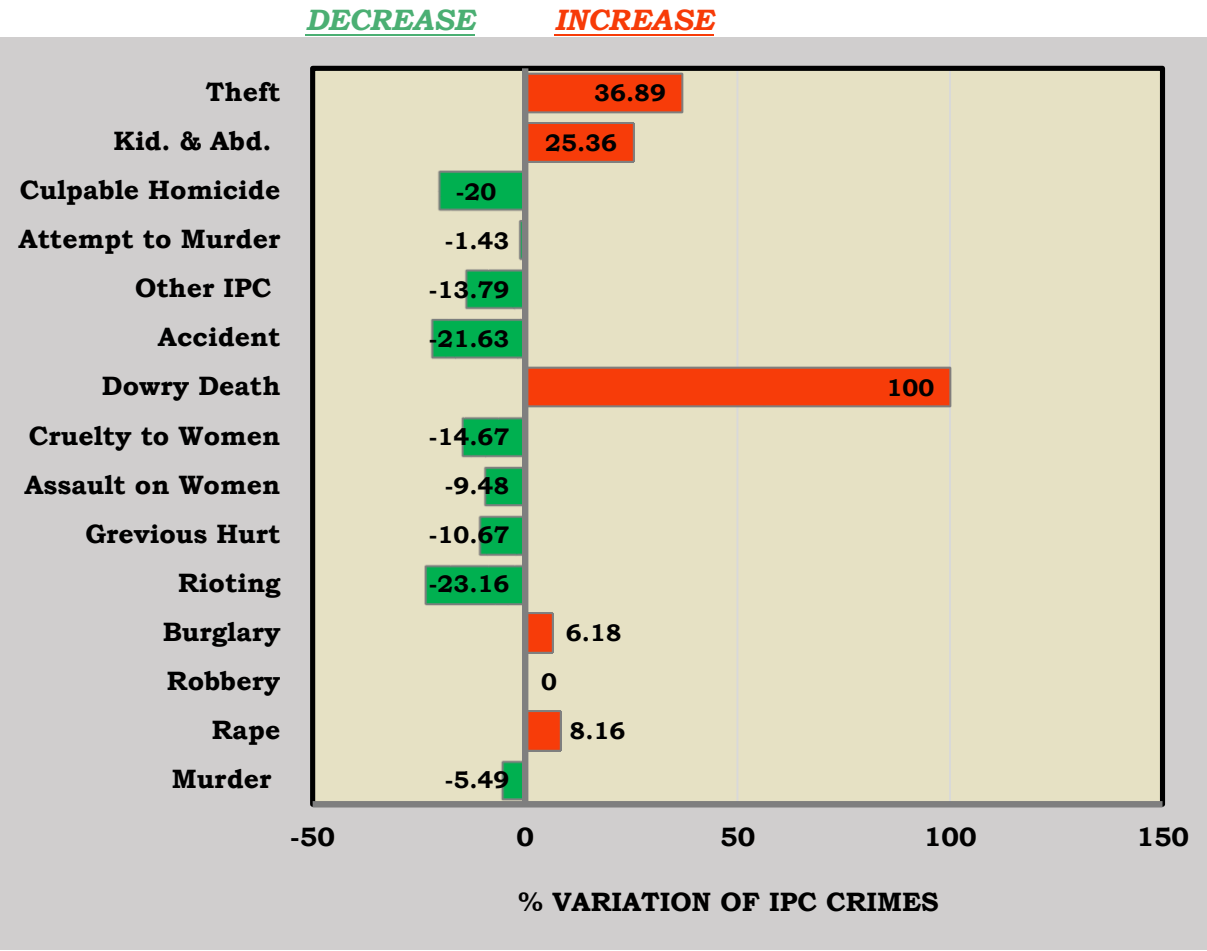

1.8 Crime under Local and Special Laws:

A list of Special and Local Laws is available at Annexure-II. Incidents and rate of cognizable Local & Special Law crimes during 2012 to 2021 are presented in Table-1.10.

A total of 5792 cognizable Local & Special Law (SLL) crimes were registered in the State during 2021. The head-wise percentage distribution of various cognizable crimes under Local & Special Law for 10 years from 2012 to 2021 is presented in Table-1.11. There is a decrease of 0.60% in registration over the previous year.

The crime head-wise incidents and rate of cognizable Local & Special Law crimes in different districts are presented in Table-1.12.

Incidents of Local & Special Law cases under important Special and Local Laws are elaborated below:-

1.8.1 Head Wise Analysis of SLL Offences:

(i). Arms Act: (Decrease of 25%)

During this year, 21 cases of Arms Act have been registered, depicting a decrease of 25% over the previous year. The highest number of incidents (6) under this head were reported in district Kangra, followed by Kullu (4), Shimla (03), Mandi (03), Sirmaur (2) Baddi, Bilaspur and Hamirpur (01 case each). No case under this Act was reported in the remaining districts.

(ii). Narcotic Drugs and Psychotropic Substances Act (ND&PS): (Decrease of 0.07%)

A total of 1537 cases were registered under the Narcotic Drugs and Psychotropic Substances Act in the year 2021, as compared to 1538 cases during previous year, showing a decrease of 0.07%. Cases under this Act constituted 26.53% against the total Local & Special Law cases reported during 2021. The highest number of incidents (231) under this head were reported in district Shimla, followed by Kullu (206), Kangra (194), Mandi (185), Bilaspur (156), Una (118), Solan (108), Chamba (87), Sirmaur (85), Baddi (65) Hamirpur (63), Kinnaur (35), CID (02) and Lahaul & Spiti (2).

The main concentration on incidents registered under this Act remains in Shimla, Kullu, Kangra, Mandi, Bilaspur and Una districts, with 70.92% of the total registered cases. Analysis reveals that the main sources/areas of drugs are Shimla, Kullu, Kangra, Mandi, Bilaspur and Una district. Further, carriers of contraband are mostly agriculturists, laborers and poor people.

Study of age profile of the accused shows that mostly adults between 18-30 years of age are involved (48.5%). About 37.4% were in the age group of 30-45 years. Those above 45 years were 12.5%.

The participation of children below 18 years is negligible (0.80%). 50 foreigners were involved in this activity, which include 16 African, and 34 Asian (Nepalese). Previous 10 years (2012-2021) crime under this head is presented in Chart-1.21.

CHART-1.21
DETECTION UNDER ND&PS ACT DURING 2012-2021

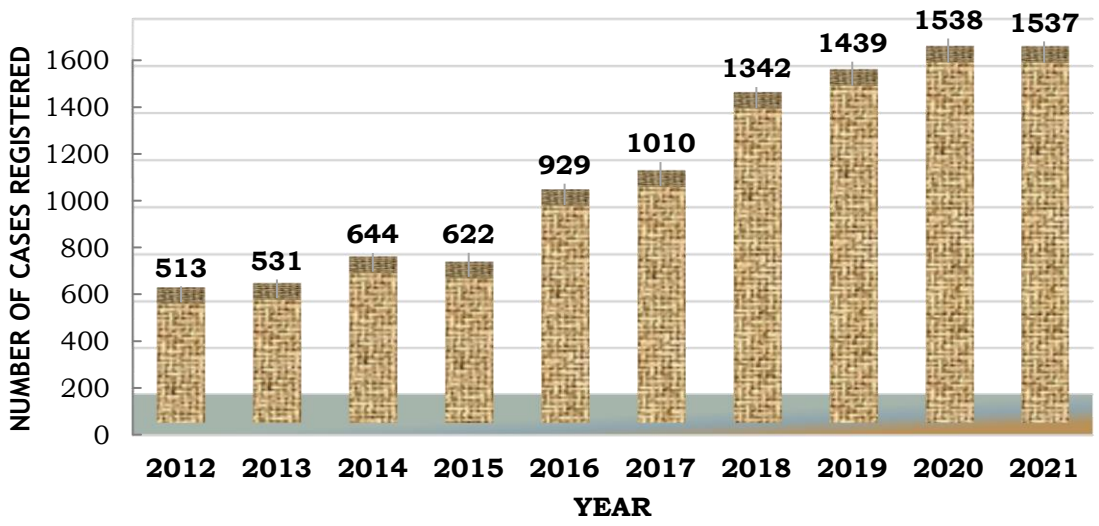

(iii). Gambling Act: (Increase of 66.47%)

A total of 556 cases under the Gambling Act have been registered during 2021. The highest number of cases (191) were reported in district Una, followed by Baddi (107), Sirmaur (91) Kinnaur (37), Kullu, Shimla (35 each), Chamba (22), Kangra (11), Mandi & Solan (8 each) Hamirpur (5) Bilaspur (3) and L&S (3). No incident under this head was reported in CID and GRP.

(iv). Excise Act: (Increase of 5.25%)

The cases registered (2821) under the Excise Act showed an increase of 5.25% over the previous year. Cases under this Act contributed 51.26% against the total cases under Local & Special Law (SLL) reported during 2021. The highest number (619) of cases were reported in district Kangra, followed by Mandi (467), Chamba (377), Kullu (281), Shimla (253), Una (197), Sirmaur (162), Kinnaur (130), Hamirpur (109) Solan (111), Bilaspur (107), and Baddi (106). The lowest number of cases under this Act were registered in L&S (42) CID (4) and GRP (1). Previous 10 years (2012-2021) crime under this head is presented in Chart-1.22.

CHART-1.22

DETECTION UNDER EXCISE ACT DURING 2012-2021

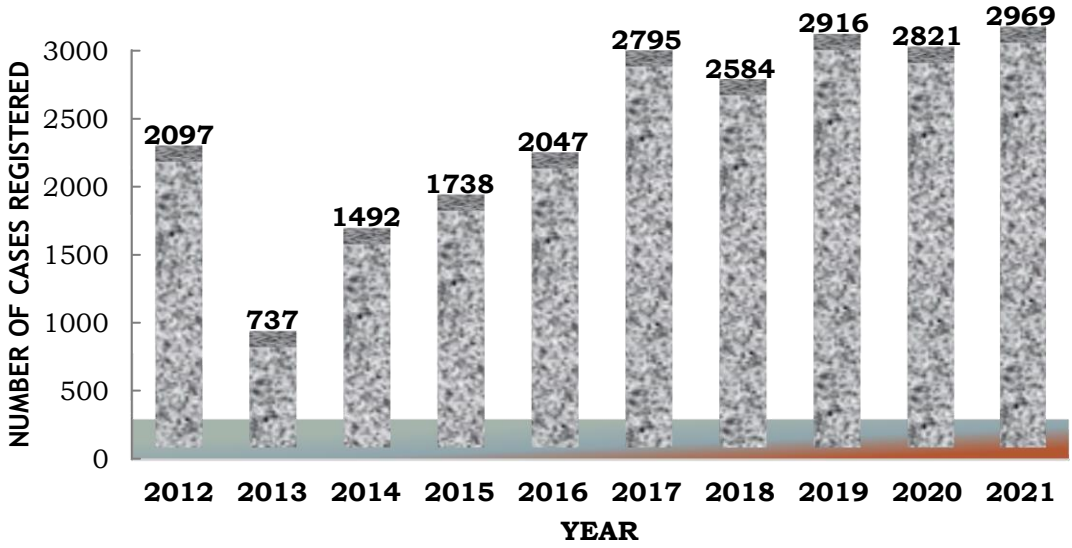

(v). Forest Act: (Decrease of 23.08%)

The number of cases (169) registered under the Forest Act showed a decrease of 23.08% over the previous year. Shimla district has reported the highest number of cases (29), followed by Kullu (20), Mandi (17), Una (13), Sirmaur (12), Baddi & Chamba (10 each) Bilaspur, Kangra & Kinnaur (6 each). The lowest registration under this Act was seen in Solan (1). No case under this head was reported in districts Hamirpur, Lahaul & Spiti, and in CID and GRP.

The analysis reveals that majority of the cases have been registered in districts Shimla, Chamba and Mandi. These cases involve encroachment on forest land, smuggling of forest produce such as Timber, Fuel wood, Guchhi, Resin, Walnut Bark, Brich Bark, Brahmi leaves and other herbal plants etc. Previous 10 years (2012-2021) crime under this head is presented in Chart-1.23.

CHART-1.23

DETECTION UNDER FOREST ACT DURING 2012-2021

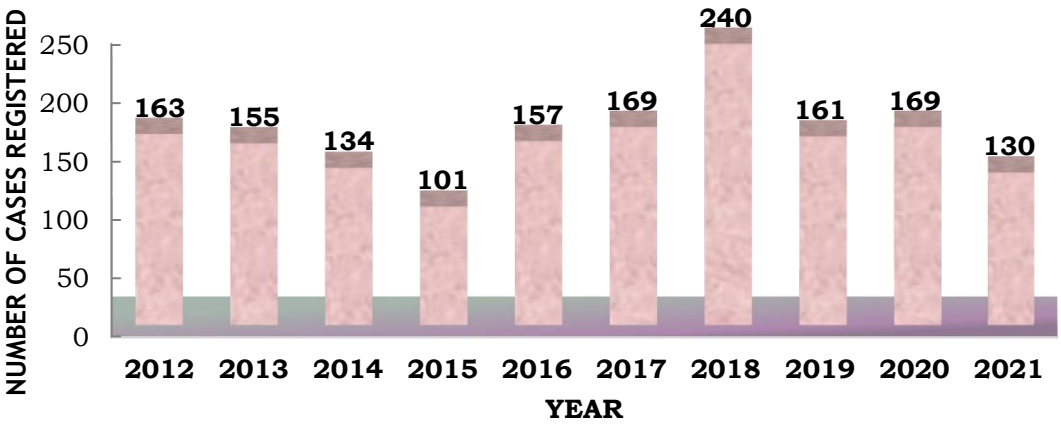

(vi). Protection of Civil Rights Act: (Decrease of 75%)

During the year 2021, 1 incident under the PCR Act was reported in Kinnaur district. No case under this head was registered in rest of the districts. Previous 10 years (2012-2021) crime under this head is presented in Chart-1.24.

(vii). SC/ST (Prevention of Atrocities) Act: (Increase of 4.31%)

A total of 218 cases were registered under the SC/ST Prevention of Atrocities Act, as against 209 cases during the previous year; an increase of 4.31%. The highest numbers of (64) cases were reported in district Mandi, followed by Kangra (38), Shimla (27), Hamirpur (22), Bilaspur (19), Kullu (15), Una (15), Solan (07) and Sirmaur (06). The lowest number of case under this Act were registered in Police District Baddi (03) and district Chamba (02). No incidents under this Act were reported in L&S, Kinnaur, CID and GRP.

The analysis reveals that crime under this head is high in Mandi, Kangra, Shimla, Hamirpur and Bilaspur districts. The most common reason for registering cases under this Act is a feeling of hurt when one is called by derogatory names. Previous 10 years (2012-2021) crime under this head is presented in Chart-1.24.

CHART-1.24
CASES REGISTERED UNDER SC/ST & PCR ACT DURING 2012-2021

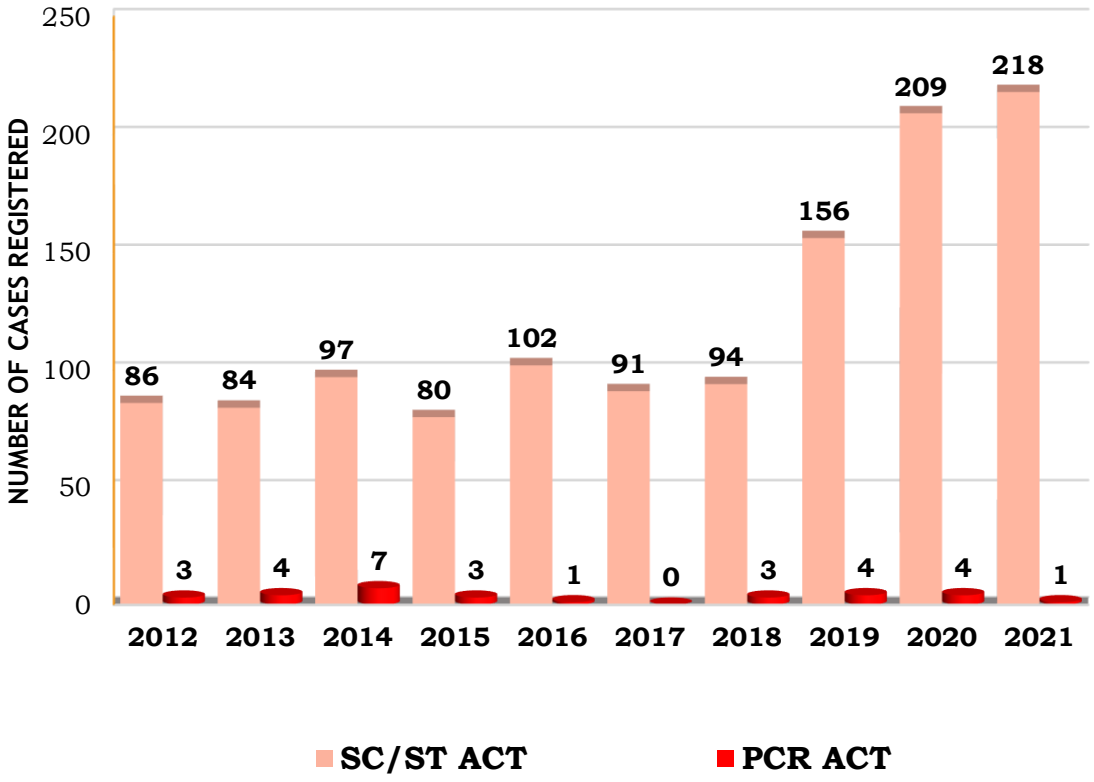

(viii). Other Local & Special Law Cases (including Wild life Act, PDP Act, EC Act etc.)

A total of 360 Local & Special Law cases were reported under the Acts mentioned above. These have shown a decrease of 50.28% over the previous year (732 cases). The highest number of cases were reported from district Shimla (49).

During 2021, a total of 5792 cognizable crimes were reported in the State under various heads of Local & Special Laws (SLL), which shows a decrease of 6 % over the previous year.

It is observed that 7 specific crime heads accounted for 93.78% of the total SLL crimes while the remaining 6.22% were clubbed as other SLL crimes. Previous 10 years (2012-2021) crime under this head is presented in Chart-1.25.

CHART-1.25
CASES REGISTERED UNDER OTHER LOCAL & SPECIAL LAW (SLL) DURING 2012-2022

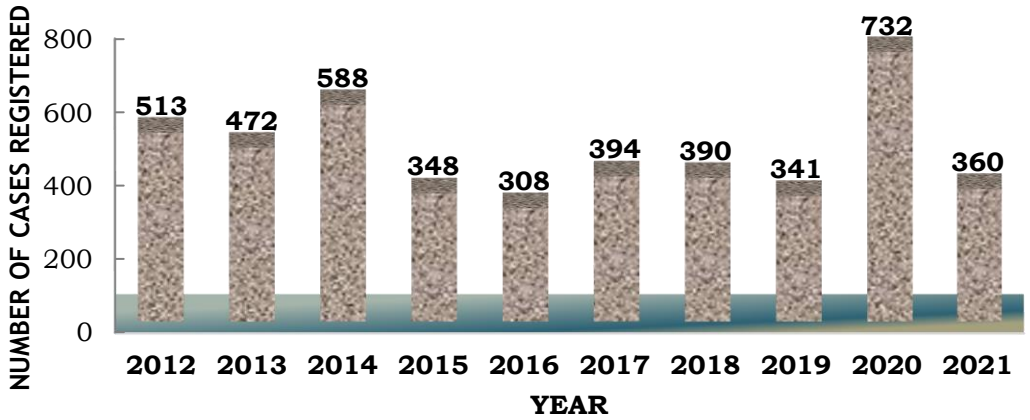

Table-1.13 presents district wise incidents and rate of Total Local & Special Law Crimes. Table-1.14 gives district wise/Local & Special Law (SLL) crime head wise break-up of incidents and rate of Local & Special Law crimes. The percentage distribution of Local & Special Law cases is presented in Chart 1.26.

CHART-1.26
PERCENTAGE DISTRIBUTION OF SLL CASES DURING 2021

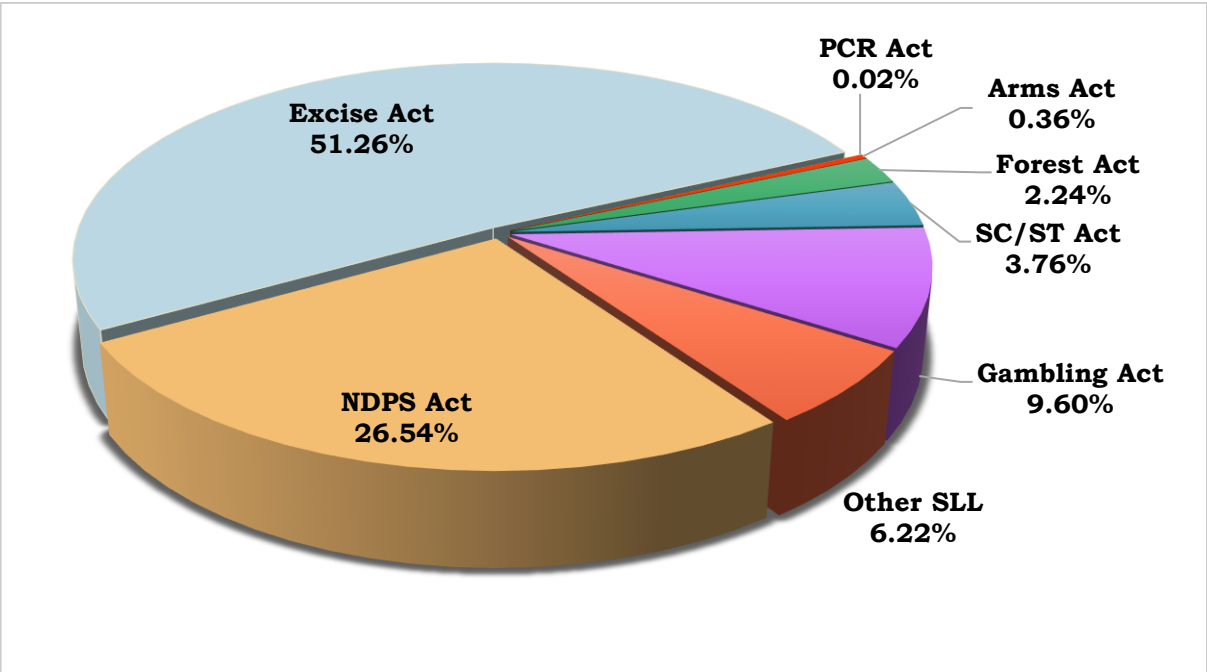

MAP-1.1
INCIDENTS OF TOTAL COGNIZABLE CRIMES
(IPC+SLL) DURING -2021

TABLE-1.1

INCIDENTS OF TOTAL COGNIZABLE CRIMES (IPC+SLL) DURING -2021

Sr. No.	DISTRICT	NO. OF CASES REGISTERED UNDER IPC & SLL DURING -2021		
		IPC	SLL	TOTAL
(1)	(2)	(3)	(4)	(5)
1.	BADDI	734	317	**1051**
2.	BILASPUR	1022	327	**1349**
3.	CHAMBA	726	519	**1245**
4.	CID	26	6	**32**
5.	GRP	13	1	**14**
6.	HAMIRPUR	686	215	**901**
7.	KANGRA	2470	920	**3390**
8.	KINNAUR	257	214	**471**
9.	KULLU	819	594	**1413**
10.	LAHAUL & SPITI	80	50	**130**
11.	MANDI	1789	778	**2567**
12.	SHIMLA	1994	627	**2621**
13.	SIRMAUR	944	392	**1336**
14.	SOLAN	705	248	**953**
15.	UNA	775	580	**1355**
16.	CYBER PS	1	4	**5**
	TOTAL	**13041**	**5792**	**18833**

TABLE-1.2

INCIDENTS & RATE OF TOTAL COGNIZABLE CRIME UNDER INDIAN PENAL CODE (IPC) AND SLL (2012-2021)

S.NO.	YEAR	INCIDENT			PERCENTAGE OF IPC CRIME TO TOTAL COGNIZABLE CRIME	RATIO (SLL: IPC)
		IPC	SLL	TOTAL		
(1)	(2)	(3)	(4)	(5)	(6)	(7)
1	2012	12557	3380	15937	78.8	**1 : 3.72**
2	2013	13750	1983	15733	87.4	**1 : 6.96**
3	2014	14160	2962	17122	82.8	**1 : 4.78**
4	2015	14007	3214	17221	81.3	**1 : 4.36**
5	2016	13386	3863	17249	77.6	**1 : 3.46**
6	2017	13015	4789	17804	73.1	**1 : 2.72**
7	2018	14604	4990	19594	74.5	**1 : 2.92**
8	2019	14480	5444	19924	72.7	**1 : 2.66**
9	2020	14803	5827	20630	71.7	**1 : 2.54**
10	2021	13041	5792	18833	69.2	**1 : 2.25**

TABLE-1.3

INCIDENT LEVEL OF IPC CRIME IN DISTRICTS DURING-2021

Sr. NO.	INCIDENTRANGE	NUMBER OF DISTRICT	NAME OF DISTRICT/ UNIT	CASES REGISTERED IN 2021
(1)	(2)	(3)	(4)	(5)
1	Between 2001 to 3000	1	Kangra	2470
2	Between 1000 to 2000	3	Shimla	1994
			Mandi	1789
			Bilaspur	1022
3	Between 501 to 1000	7	Sirmaur	944
			Kullu	819
			Una	775
			Baddi	734
			Chamba	726
			Solan	705
			Hamirpur	686
4	Below 500	2	Kinnaur	257
			L&S	80
			CID	26
			GRP	13
			Cyber PS	1
			Total	**13041**

TABLE-1.4

DISTRICT WISE RATE OF IPC CRIME DURING 2021
HIMACHAL PRADESH AVERAGE RATE: 190.2 (Per Lakh Population)

DISTRICTS WITH IPC CRIME RATE ABOVE THE STATE LEVEL AVERAGE			DISTRICTS WITH IPC CRIME RATE BELOW THE STATE LEVEL AVERAGE		
Sr. No.	DISTRICT	RATE	Sr. No.	DISTRICT	RATE
1	KINNAUR	304.9	7	KULLU	187.2
2	BADDI	286.5	8	MANDI	179.0
3	BILASPUR	267.5	9	SIRMAUR	178.1
4	L&S	253.7	10	KANGRA	163.9
5	SHIMLA	245.1	11	HAMIRPUR	151.0
6	SOLAN	220.0	12	UNA	148.7
			13	CHAMBA	139.9

MAP-1.2

RATE OF COGNIZABLE CRIMES (IPC) DURING – 2021

TABLE-1.5

COGNIZABLE CRIMES (IPC) UNDER DIFFERENT CRIME HEADS DURING 2012-2021

Sr. No	CRIME HEAD	YEARS									
		2012	2013	2014	2015	2016	2017	2018	2019	2020	2021
(1)	(2)	(3)	(4)	(5)	(6)	(7)	(8)	(9)	(10)	(11)	(12)
1	Murder	113	104	130	106	101	99	99	70	91	86
2	Attempt to Murder	53	70	63	64	66	69	58	54	70	69
3	Culpable Homicide	9	6	9	7	3	8	7	19	10	8
4	Rape	183	250	283	244	252	249	344	359	331	358
5	Kid & Abd.	172	352	304	327	290	339	475	455	343	430
6	Dacoity	1	14	4	1	3	3	1	1	2	3
7	Robbery	10	14	16	5	11	8	9	12	8	8
8	Burglary	928	932	884	674	555	549	637	452	275	292
9	Theft	769	818	652	550	480	594	715	477	347	475
10	Rioting	494	487	478	409	395	339	404	372	410	315
11	Grievous Hurt	1173	1157	593	457	371	339	345	416	478	427
12	Dowry Death	2	0	1	2	3	3	4	4	1	2
13	Assault on women	250	493	538	434	410	397	513	498	538	487
14	Cruelty to Women	251	328	325	226	214	191	183	228	259	221
15	Accident	2899	2981	3058	3010	3153	3119	3119	2896	2233	1750
16	Other IPC offences	5250	5744	6822	7491	7079	6709	7691	8167	9407	8110
TOTAL		**12557**	**13750**	**14160**	**14007**	**13386**	**13015**	**14604**	**14480**	**14803**	**13041**

TABLE-1.6

INCIDENTAND RATE OF TOTAL IPC CRIME (HEAD-WISE) ALONG WITH PERCENTAGE DISTRIBUTION DURING 2021

SR. NO.	CRIME HEAD	INCIDENT	RATE	PERCENTAGE
(1)	(2)	(3)	(4)	(5)
1	Murder	86	1.3	**0.66**
2	Attempt to Murder	69	1.0	**0.53**
3	Culpable Homicide	8	0.1	**0.06**
4	Rape	358	5.2	**2.75**
5	Kid & Abd.	430	6.3	**3.30**
6	Dacoity	3	0.0	**0.02**
7	Robbery	8	0.1	**0.06**
8	Burglary	292	4.3	**2.24**
9	Theft	475	6.9	**3.64**
10	Rioting	315	4.6	**2.42**
11	Grievous Hurt	427	6.2	**3.27**
12	Dowry Death	2	0.0	**0.02**
13	Assault on women	487	7.1	**3.73**
14	Cruelty to Women	221	3.2	**1.69**
15	Accident	1750	25.5	**13.42**
16	Other IPC offences	8110	118.3	**62.19**
TOTAL		**13041**	**190.2**	**100.00**

TABLE-1.7

PERCENTAGE DISTRIBUTION OF COGNIZABLE (IPC) CRIMES UNDER DIFFERENT CRIME HEADS DURING 2012 TO 2021.

SR. NO.	CRIME HEAD	YEARS									
		2012	2013	2014	2015	2016	2017	2018	2019	2020	2021
(1)	(2)	(3)	(4)	(5)	(6)	(7)	(8)	(9)	(10)	(11)	(12)
1	Murder	0.90	0.8	0.9	0.8	0.8	0.8	0.68	0.5	0.61	**0.66**
2	Attempt to Murder	0.42	0.5	0.4	0.5	0.5	0.5	0.40	0.4	0.47	**0.53**
3	Culpable Homicide	0.07	0.0	0.1	0.0	0.0	0.0	0.05	0.1	0.07	**0.06**
4	Rape	1.46	1.8	2.0	1.7	1.9	1.9	2.36	2.5	2.24	**2.75**
5	Kid &Abd.	1.37	2.6	2.1	2.3	2.2	3.1	3.25	3.1	2.32	**3.30**
6	Dacoity	0.01	0.1	0.0	0.0	0.0	0.0	0.01	0.0	0.01	**0.02**
7	Robbery	0.08	0.1	0.1	0.0	0.1	0.1	0.06	0.1	0.05	**0.06**
8	Burglary	7.39	6.8	6.2	4.8	4.1	4.2	4.36	3.1	1.86	**2.24**
9	Theft	6.12	5.9	4.6	3.9	3.6	4.6	4.90	3.3	2.34	**3.64**
10	Rioting	3.93	3.5	3.4	2.9	3.0	2.6	2.77	2.6	2.77	**2.42**
11	Hurt	9.34	8.4	4.2	3.3	2.8	2.6	2.36	2.9	3.23	**3.27**
12	Dowry Death	0.02	0.0	0.0	0.0	0.0	0.0	0.03	0.0	0.01	**0.02**
13	Molesta-tion	1.99	3.6	3.7	3.1	3.1	3.1	3.51	3.4	3.64	**3.73**
14	Cruelty to Women	2.00	2.4	2.3	1.6	1.6	1.5	1.25	1.6	1.75	**1.69**
15	Accident	23.09	21.7	21.6	21.5	23.6	24.0	21.36	20.0	15.08	**13.42**
16	Other IPC offences	41.81	41.8	48.3	53.5	52.9	51.1	52.66	56.4	63.55	**62.19**
TOTAL		**100**	**100**	**100**	**100**	**100**	**100**	**100**	**100**	**100**	**100**

TABLE-1.8

INCIDENTS & RATE OF TOTAL COGNIZABLE CRIMES (IPC DISTRICT WISE) DURING-2021

SR. NO.	DISTRICT/ UNIT	INCIDE-NCE OF TOTAL COGNIZ-ABLE CRIMES (IPC)	PERCENTAGE CONTRIBU-TION TO STATE LEVEL TOTAL	POPULATION (IN LAKHS)	RATE OF TOTAL COGNIZ-ABLE CRIMES	RANK OF CRIMIN-ALITY
(1)	(2)	(3)	(4)	(5)	(6)	(7)
1	Baddi	734	5.56	2.56	286.5	**2**
2	Bilaspur	1022	8.41	3.83	267.5	**3**
3	Chamba	726	5.70	5.19	139.9	**13**
4	CID	26	0.20	0	0.0	**0**
5	GRP	13	0.07	0	0.0	**0**
6	Hamirpur	686	5.82	4.55	151.0	**11**
7	Kangra	2470	18.64	15.07	163.9	**10**
8	Kinnaur	257	1.84	0.84	304.9	**1**
9	Kullu	819	6.02	4.37	187.2	**7**
10	Lahaul & Spiti	80	0.33	0.32	253.7	**4**
11	Mandi	1789	16.73	9.99	179.0	**8**
12	Shimla	1994	13.68	8.13	245.1	**5**
13	Sirmaur	944	6.34	5.30	178.1	**9**
14	Solan	705	5.20	3.20	220.0	**6**
15	Una	775	5.47	5.21	148.7	**12**
16	Cyber PS	1	0.01	0.0	0.0	**0**
TOTAL		**13041**	**100.0**	**68.56**	**190.2**	**-**

MAP-1.3

INCIDENTS OF COGNIZABLE CRIMES (IPC) DURING –2021

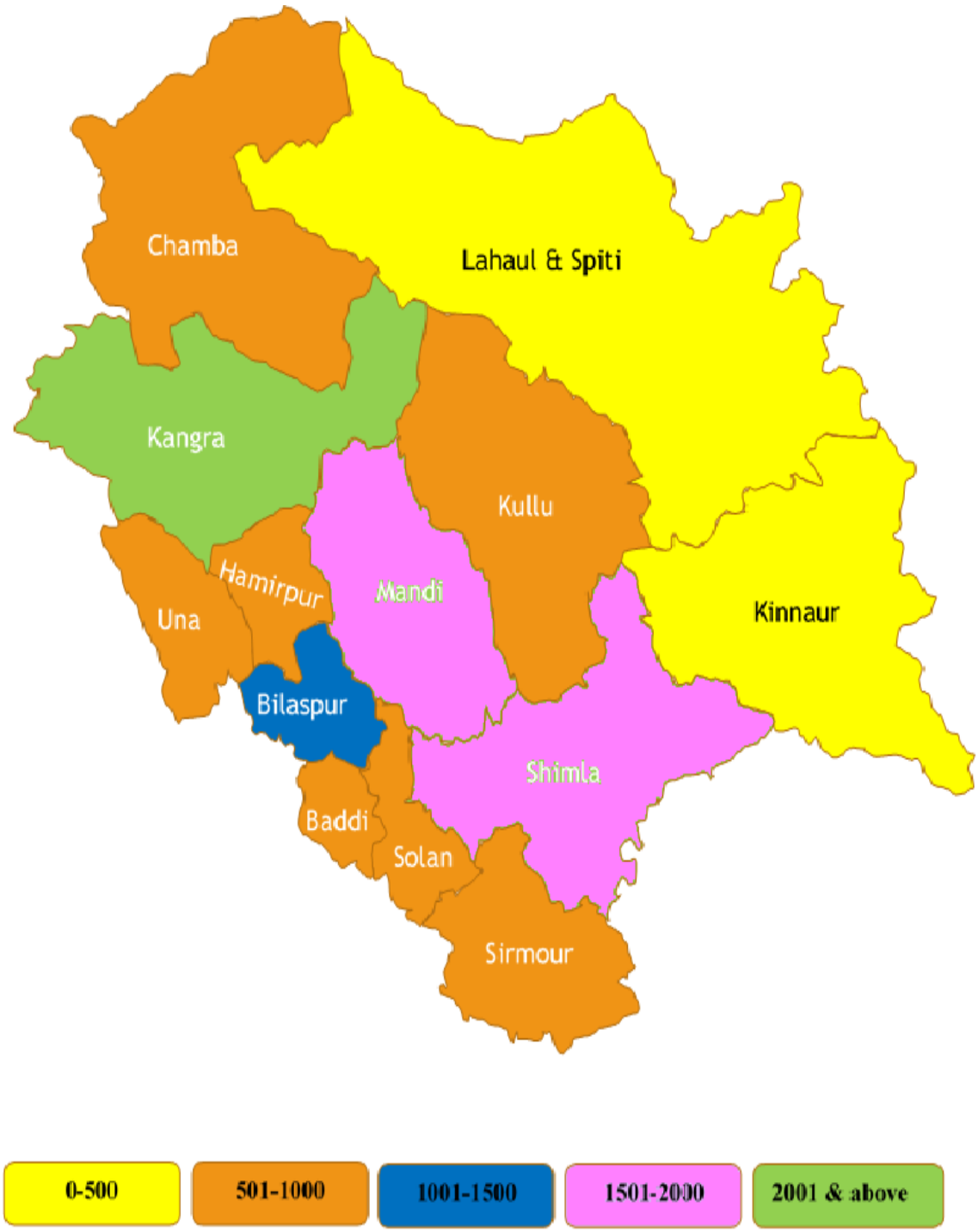

TABLE-1.9

INCIDENTS (I) & RATE (R) OF IPC CRIMES UNDER DIFFERENT HEADS (DISTRICT WISE) DURING-2021

SR. NO.	DISTRICT/ UNIT	POPULATION	MURDER		ATTEMPT TO COMMIT MURDER		CULPABLE HOMICIDE		RAPE		KID & ABD.		DOWRY DEATH		CRUELTY TO WOMEN		ASSAULT ON WOMEN	
			I	R	I	R	I	R	I	R	I	R	I	R	I	R	I	R
(1)	(2)	(3)	(4)	(5)	(6)	(7)	(8)	(9)	(10)	(11)	(12)	(13)	(14)	(15)	(16)	(17)	(18)	(19)
1	Baddi	256220	12	4.68	4	1.56	0	0.00	31	12.10	31	12.1	0	0	16	6.24	23	8.98
2	Bilaspur	382056	3	0.79	6	1.57	1	0.26	17	4.45	22	5.8	0	0	13	3.40	44	11.52
3	Chamba	518844	5	0.96	8	1.54	0	0.00	24	4.63	20	3.9	1	0.19	16	3.08	43	8.29
4	CID	0	0	0.00	0	0.00	0	0	0	0.00	0	0.0	0	0.00	0	0.00	0	0.00
5	GRP	0	1	0.00	0	0.00	0	0	0	0.00	0	0.0	0	0.00	0	0.00	0	0.00
6	Hamirpur	454293	0	0.00	4	0.88	1	0.22	8	1.76	32	7.0	0	0.00	17	3.74	40	8.80
7	Kangra	1507223	14	0.93	12	0.80	4	0.13	58	3.85	67	4.4	0	0.00	32	2.12	91	6.04
8	Kinnaur	84298	2	2.37	1	1.19	0	0.00	6	7.12	12	14.2	0	0.00	1	1.19	2	2.37
9	Kullu	437474	6	1.37	1	0.23	0	0.69	18	4.11	19	4.3	0	0.00	10	2.29	26	5.94
10	Lahaul & Spiti	31528	0	0.00	0	0.00	0	0.00	1	3.17	1	3.2	0	0.00	1	3.17	0	0.00
11	Mandi	999518	13	1.30	7	0.70	0	0.10	57	5.70	60	6.0	1	0.10	37	3.70	75	7.50
12	Shimla	813384	9	1.11	12	1.48	0	0.12	57	7.01	69	8.5	0	0.00	19	2.34	50	6.15
13	Sirmaur	530164	3	0.57	2	0.38	0	0.00	50	9.43	37	7.0	0	0.00	30	5.66	52	9.81
14	Solan	320450	7	2.18	3	0.94	0	0.00	16	4.99	38	11.9	0	0.00	9	2.81	26	8.11
15	Una	521057	11	2.11	9	1.73	2	0.19	15	2.88	22	4.2	0	0.00	20	3.84	15	2.88
16	Cyber PS	0	0	0.00	0	0.00	0	0	0	0.00	0	0.0	0	0.00	0	0.00	0	0.00
TOTAL		**6856509**	**86**	**1.25**	**69**	**1.01**	**8**	**0.14**	**358**	**5.22**	**430**	**6.3**	**2**	**0.03**	**221**	**3.22**	**487**	**7.10**

TABLE-1.9 (CONTD.)

INCIDENTS (I) & RATE (R) OF IPC CRIMES UNDER DIFFERENT HEADS (DISTRICT WISE) DURING-2021

SR. NO	DISTRICT/ UNIT	POPULA-TION	GRIEVOUS HURT		RIOTING		ACCIDENT		THEFT		BURGLARY		DACOITY		ROBBERY		OTHER IPC		TOTAL	
			I	R	I	R	I	R	I	R	I	R	I	R	I	R	I	R	I	R
(1)	(2)	(3)	(4)	(5)	(6)	(7)	(8)	(9)	(10)	(11)										
1	Baddi	256220	15	5.85	31	12.1	115	44.9	63	24.59	34	13.27	1	0.39	1	0.39	357	178.36	734	**286.47**
2	Bilaspur	382056	27	7.07	26	6.81	154	40.3	31	8.11	14	3.66	0	0.00	0	0	664	236.35	1022	**267.50**
3	Chamba	518844	34	6.55	7	1.35	42	8.1	9	1.73	13	2.51	0	0.00	0	0.00	504	106.58	726	**139.93**
4	CID	0	0	0.00	0	0.00	0	0.0	0	0.00	0	0.00	0	0.00	0	0.00	26	0	26	**0.00**
5	GRP	0	0	0.00	1	0.00	0	0.0	1	0.00	0	0.00	0	0.00	0	0.00	10	0	13	**0.00**
6	Hamirpur	454293	28	6.16	10	2.20	75	16.5	19	4.18	17	3.74	0	0.00	0	0.00	435	127.45	686	**151.00**
7	Kangra	1507223	115	7.63	61	4.05	283	18.8	67	4.45	59	3.91	1	0.07	5	0.33	1601	123.21	2470	**163.88**
8	Kinnaur	84298	13	15.42	4	4.75	24	28.5	7	8.30	5	5.93	0	0.00	0	0.00	180	221.83	257	**304.87**
9	Kullu	437474	25	5.71	24	5.49	120	27.4	24	5.49	24	5.49	0	0.00	0	0.00	522	117.26	819	**187.21**
10	Lahaul & Spiti	31528	3	9.52	1	3.17	11	34.9	1	3.17	0	0.00	0	0.00	0	0.00	61	82.47	80	**253.74**
11	Mandi	999518	53	5.30	38	3.80	222	22.2	36	3.60	13	1.30	0	0.00	0	0.00	1177	174.58	1789	**178.99**
12	Shimla	813384	39	4.79	38	4.67	254	31.2	76	9.34	48	5.90	0	0.00	0	0.00	1323	146.18	1994	**245.15**
13	Sirmaur	530164	29	5.47	34	6.41	188	35.5	65	12.26	43	8.11	0	0.00	0	0.00	411	88.84	944	**178.06**
14	Solan	320450	15	4.68	10	3.12	125	39.0	48	14.98	11	3.43	0	0.00	1	0.31	396	153.85	705	**220.00**
15	Una	521057	31	5.95	30	5.76	137	26.3	28	5.37	11	2.11	1	0.19	1	0.19	442	75.81	775	**148.74**
16	Cyber PS	0	0	0.00	0	0.00	0	0.0	0	0.00	0	0.00	0	0.00	0	0.00	1	0	1	**0.00**
	TOTAL	**6856509**	**427**	**6.23**	**315**	**4.59**	**1750**	**25.5**	**475**	**6.93**	**292**	**4.26**	**3**	**0.04**	**8**	**0.12**	**8110**	**137.15**	**13041**	**190.20**

TABLE-1.10

INCIDENTS OF COGNIZABLE CRIMES UNDER LOCAL & SPECIAL LAW (SLL) IN DIFFERENT CRIME HEADS DURING 2012 TO 2021

S. NO	CRIME HEAD	YEARS									
		2012	2013	2014	2015	2016	2017	2018	2019	2020	2021
(1)	(2)	(3)	(4)	(5)	(6)	(7)	(8)	(9)	(10)	(11)	(12)
1	ARMS ACT	-	-	-	17	25	10	14	17	28	**21**
2	ND&PS ACT	513	531	644	622	929	1010	1342	1439	1538	**1537**
3	GAMBLING ACT	-	-	-	302	294	320	306	410	334	**556**
4	EXCISE ACT	2097	737	1492	1738	2047	2795	2584	2916	2821	**2969**
5	P.C.R ACT	3	4	7	3	1	0	3	4	4	**1**
6	SC/ST ACT	86	84	97	80	102	91	94	156	209	**218**
7	FOREST ACT	168	155	134	101	157	169	240	161	169	**130**
8	OTHER SLL	513	472	588	348	103	394	407	341	724	**360**
TOTAL		**3380**	**1983**	**2962**	**3214**	**3863**	**4789**	**4990**	**5444**	**5827**	**5792**

TABLE-1.11

PERCENTAGE DISTRIBUTION OF COGNIZABLE CRIMES UNDER LOCAL & SPECIAL LAW (SLL) UNDER DIFFERENT CRIME HEADS DURING 2012 TO 2021

S. NO	CRIME HEAD	YEARS									
		2012	2013	2014	2015	2016	2017	2018	2019	2020	2021
(1)	(2)	(3)	(4)	(5)	(6)	(7)	(8)	(9)	(10)	(11)	(12)
1	ARMS ACT	-	-	-	0.53	0.65	0.2	0.28	0.31	0.48	**0.36**
2	ND & PS ACT	15.18	26.8	21.7	19.4	24.05	21.1	26.89	26.43	26.39	**26.54**
3	GAMBLING ACT	-	-	-	9.4	7.61	6.7	6.13	7.53	5.73	**9.60**
4	EXCISE ACT	62.04	37.2	50.4	54.1	52.99	58.4	51.78	53.56	48.41	**51.26**
5	PCR ACT	0.09	0.2	0.2	0.1	0.03	0.0	0.06	0.07	0.07	**0.02**
6	SC/ST ACT	2.54	4.2	3.3	2.5	2.64	1.9	1.88	2.87	3.59	**3.76**
7	FOREST ACT	4.97	7.8	4.5	3.1	4.06	3.5	4.81	2.96	2.90	**2.24**
8	OTHER SLL	15.18	23.8	19.9	10.8	2.67	8.1	8.16	6.26	12.42	**6.22**
TOTAL		**100**	**100**	**100**	**100**	**100**	**100**	**100**	**100**	**100**	**100**

TABLE-1.12

CRIME HEAD WISE INCIDENTAND CRIME RATE OF LOCAL & SPECIAL LAW CASES IN DISTRICTS DURING 2021

SR. NO.	CRIME HEAD	STATE LEVEL		DISTRICT WITH THE HIGHEST	
		INCIDENT	RATE	INCIDENT	RATE
(1)	(2)	(3)	(4)	(5)	(6)
1	ARMS ACT	21	0.31	Kangra (06)	**28.57**
2	ND & PS ACT	1537	22.42	Shimla (231)	**15.03**
3	GAMBLING ACT	556	8.11	Una (191)	**34.35**
4	EXCISE ACT	2969	43.30	Kangra (619)	**20.85**
5	PCR ACT	1	0.01	Kinnaur (1)	**100.00**
6	SC/ST ACT	218	3.18	Mandi (64)	**29.36**
7	FOREST ACT	130	1.90	Shimla (29)	**22.31**
8	OTHER LOCAL & SPECIAL LAW CRIMES	360	5.25	Shimla (49)	**13.61**
TOTAL		**5792**	**84.47**		

TABLE-1.13

INCIDENTS & RATE OF TOTAL COGNIZABLE CRIMES (SLL) LOCAL & SPECIAL LAW DISTRICT WISE DURING-2021

SR. NO	DISTRICT/ UNIT	INCIDENT OF TOTAL COGNIZ-ABLE CRIMES (LOCAL & SPECIAL LAW)	PERCENTAGE CONTRIBU-TION TO STATE LEVEL TOTAL	POPULATION	RATE OF TOTAL COGNIZ-ABLE CRIMES	RANK OF CRIMIN-ALITY
(1)	(2)	(3)	(4)	(5)	(6)	(7)
1	Baddi	317	5.47	256220	123.72	**4**
2	Bilaspur	327	5.65	382056	85.59	**7**
3	Chamba	519	8.96	518844	100.03	**6**
4	CID	6	0.10	0	0.00	**14**
5	GRP	1	0.02	0	0.00	**15**
6	Hamirpur	215	3.71	454293	47.33	**13**
7	Kangra	920	15.88	1507223	61.04	**12**
8	Kinnaur	214	3.69	84298	253.86	**1**
9	Kullu	594	10.26	437474	135.78	**3**
10	Lahaul & Spiti	50	0.86	31528	158.59	**2**
11	Mandi	778	13.43	999518	77.84	**8**
12	Shimla	627	10.83	813384	77.09	**10**
13	Sirmaur	392	6.77	530164	73.94	**11**
14	Solan	248	4.28	320450	77.39	**9**
15	Una	580	10.01	521057	111.31	**5**
16	Cyber PS	4	0.07	**0**	0.00	**16**
TOTAL		**5792**	**100.00**	**6856509**	**84.47**	**-**

MAP-1.4

INCIDENTS OF COGNIZABLE CRIMES (SLL) DURING – 2021

TABLE-1.14

INCIDENTS (I) & RATE (R) OF LOCAL & SPECIAL LAW CRIMES UNDER DIFFERENT HEADS (DISTRICT WISE) DURING-2021

SR. NO.	DISTRICT /UNIT	POPULATION	ARMS ACT		ND&PS ACT		GAMBLING ACT		EXCISE ACT		PCR ACT		SC/ST (PROEV. OF ATROCITIES) ACT		FOREST ACT		OTHER LOCAL & SPECIAL LAWS		TOTAL CRIME UNDER LOCAL & SPECIAL LAW	
			I	R	I	R	I	R	I	R	I	R	I	R	I	R	I	R	I	R
(1)	(2)	(3)	(4)	(5)	(6)	(7)	(8)	(9)	(10)	(11)	(1	(13)	(14)	(15)	(16)	(17)	(18)	(19)	(20)	**(21)**
1	BADDI	256220	1	0.39	65	25.37	107	41.76	106	41.37	0	0	3	1.17	10	3.90	25	9.76	317	**123.72**
2	BILASPUR	382056	1	0.26	156	40.83	3	0.79	107	28.01	0	0	19	4.97	6	1.57	35	9.16	327	**85.59**
3	CHAMBA	518844	0	0.00	87	16.77	22	4.24	377	72.66	0	0	2	0.39	10	1.93	21	4.05	519	**100.03**
4	CID	0	0	0.00	2	0.00	0	0.00	4	0.00	0	0	0	0.00	0	0.00	0	0.00	6	**0.00**
5	GRP	0	0	0.00	0	0.00	0	0.00	1	0.00	0	0	0	0.00	0	0.00	0	0.00	1	**0.00**
6	HAMIRPUR	454293	1	0.22	63	13.87	5	1.10	112	24.65	0	0	22	4.84	0	0.00	12	2.64	215	**47.33**
7	KANGRA	1507223	6	0.40	194	12.87	11	0.73	619	41.07	0	0	38	2.52	6	0.40	46	3.05	920	**61.04**
8	KINNAUR	84298	0	0.00	35	41.52	37	43.89	130	154.21	1	1.19	0	0.00	6	7.12	5	5.93	214	**253.86**
9	KULLU	437474	4	0.91	206	47.09	35	8.00	281	64.23	0	0.00	15	3.43	20	4.57	33	7.54	594	**135.78**
10	LAHAUL & SPITI	31528	0	0.00	2	6.34	3	9.52	42	133.21	0	0.00	0	0.00	0	0.00	3	9.52	50	**158.59**
11	MANDI	999518	3	0.30	185	18.51	8	0.80	467	46.72	0	0.00	64	6.40	17	1.70	34	3.40	778	**77.84**
12	SHIMLA	813384	3	0.37	231	28.40	35	4.30	253	31.10	0	0.00	27	3.32	29	3.57	49	6.02	627	**77.09**
13	SIRMAUR	530164	2	0.38	85	16.03	91	17.16	162	30.56	0	0.00	6	1.13	12	2.26	34	6.41	392	**73.94**
14	SOLAN	320450	0	0.00	108	33.70	8	2.50	111	34.64	0	0.00	7	2.18	1	0.31	13	4.06	248	**77.39**
15	UNA	521057	0	0.00	118	22.65	191	36.66	197	37.81	0	0.00	15	2.88	13	2.49	46	8.83	580	**111.31**
16	CYBER PS	0	0	0.00	0	0.00	0	0.00	0	0.00	0	0.00	0	0.00	0	0.00	4	0.00	4	**0.00**
Total		**6856509**	**21**	**0.31**	**1537**	**22.42**	**556**	**8.11**	**2969**	**43.30**	**1**	**0.01**	**218**	**3.18**	**130**	**1.90**	**360**	**5.25**	**5792**	**84.47**

CHAPTER-2

INCIDENCE OF CRIME AGAINST PROPERTY AND PERSONS IN HIMACHAL PRADESH

CHAPTER-2

INCIDENCE OF CRIME AGAINST PROPERTY AND PERSONS IN HIMACHAL PRADESH

2.1 Crime against Property:

Offences under this head include the cases of **Theft, Burglary, Robbery & Dacoity.** The head wise analysis of crime against property for the year 2021 is as under:-

(i) Theft and Burglary:

Increase of 36.88 % & 6.18% respectively

During the year 2021, 475 cases of theft and 292 cases of burglary were registered, which is an increase of 128 cases in theft and 17 cases in burglary over the previous year. The cases of both these heads have been categorized under major heads namely: - Auto theft, theft of Cash & Jewelry, Cultural Property theft, theft of electronic components and theft of other materials.

Incidence of theft cases is concentrated mostly in the 7 districts i.e. Shimla, Sirmaur, Baddi, Kangra, Solan, Mandi and Bilaspur.

(ii) Robbery: No increase

During the year 2021, 8 cases of Robbery were registered in the State as compared to 8 cases during the previous year. The highest number of incidents were reported in district Kangra (5), followed by Solan (1), Una (1) and PD Baddi (1). No case under this head was reported in rest of the districts of the State.

(iii) Dacoity: Increase of 50%

During the year 2021, 3 cases of Dacoity were registered; an increase of 1 case over the previous year. One case each under this head was registered in districts Baddi, Kangra and Una.

2.2 Value of Property Stolen and Recovered:

Recovery increased by 2.11%

During the year 2021, property worth Rs.1309.67 lakhs was reported stolen in 635 cases, as compared to Rs.903.77 lakhs in 632 cases during the previous year.

Property worth Rs. 720. 83 lakhs was recovered during 2021. The percentage of recovery is 55.03%. The value of property recovered

showed an increase of 2.11% over the previous year.

The details of property stolen and recovered, along with percentage of recovery during the last 10 years (2012 to 2021) and corresponding variations are presented in Table 2.1.

The Chart 2.1 depicts the value of property stolen and recovered during the period 2012 to 2021.

CHART-2.1

VALUE OF PROPERTY STOLEN AND RECOVERED DURING THE PERIOD 2012-2021

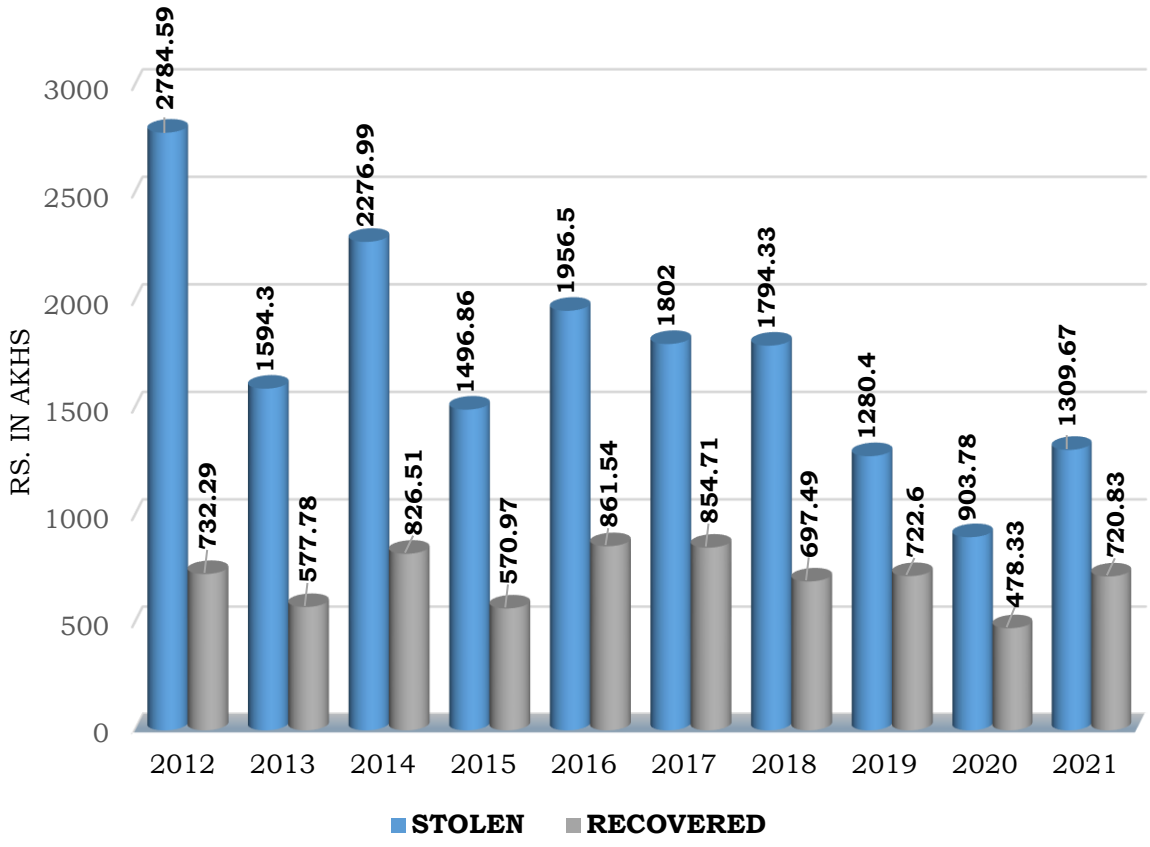

The Incidences of property cases reported and percentage of detection during 2021, head and district wise is available in Table 2.2. The crime head-wise property stolen and recovered during 2021 is presented in Chart 2.2

CHART-2.2

STOLEN AND RECOVERED PROPERTY (In Lacs) CRIME HEADWISE DURING 2021

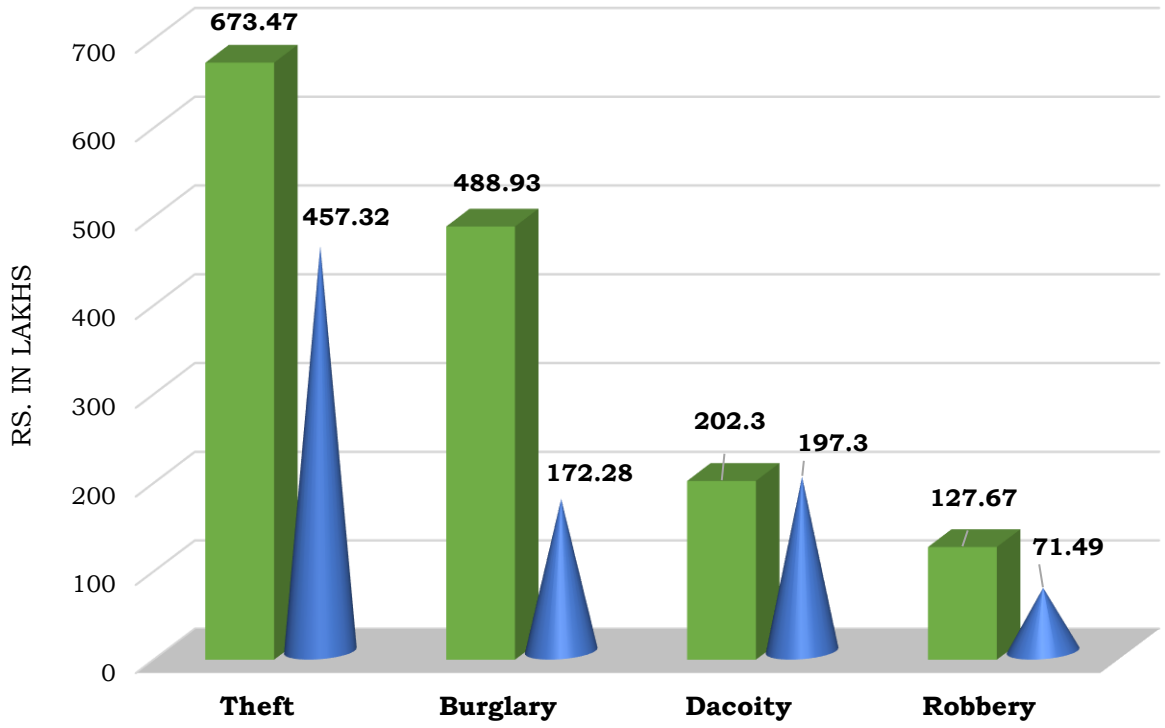

Crime head and district wise value of property stolen recovered, including percentage of recoveries, is presented in Table 2.3.

Kangra district reported the highest value of property stolen (Rs. 3,64,84,123/-) followed by Shimla (Rs. 2,46,51,166/-, Baddi (Rs.1,92,48,208/-)and Sirmaur (Rs. 1,05,07,867). Rest of the districts reported less than 1 crore value of property stolen.

The highest value of recovery was seen in District Kangra (Rs. 1,99,26,896 /-).

The highest recovery percentage of stolen property was seen in district Lahaul & Spiti (97.47%), followed by Bilaspur (81.47%), PD Baddi (76.22%), Kinnaur (75.17%), Kullu (74.52%) and Mandi (66.94%).

Chart 2.3 represents the crime head wise percentage of property stolen during 2021.

CHART-2.3

PERCENTAGE OF PROPERTY STOLEN (HEAD WISE) DURING THE YEAR 2021

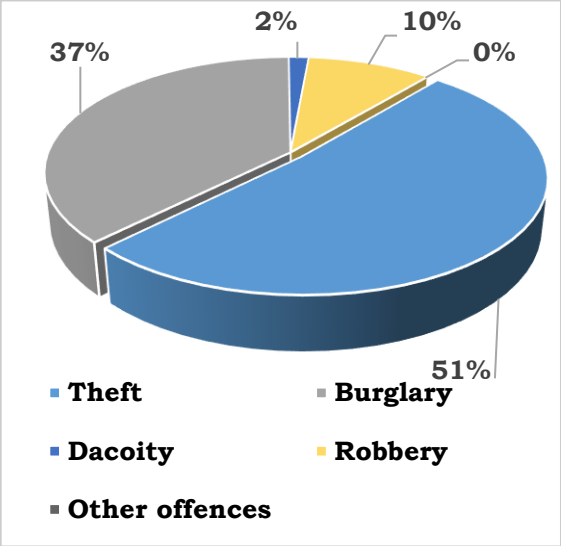

2.3 Category of Offences (Incidence and Value):

Among the four different types of property crimes, the maximum stolen value of property (Rs.673.47 Lakhs) and share (51%) were seen under the head Theft. The minimum stolen value of Rs. 12.70 Lakhs and share (2%) was seen under the head Robbery.

The maximum value of property was recovered in Dacoity (97.52%), followed by Theft (67.90%), Robbery (56.27%) and Burglary (35.23%). The crime head-wise value of property stolen and recovered over the last 10 years (2012 to 2021) is presented in Table 2.4.

2.4 Nature of Property :

Nature of property under heads Theft and Burglary have been classified into four different categories viz. Auto Theft, Theft of Cash and Jewelry, theft of Cultural Property, Theft of electronic items, Household articles/furniture. Properties other than the above specified categories are clubbed as 'other kind of property'. The category wise number of cases in which property was found stolen and recovered therein and percentage thereof has been calculated and presented in Table 2.5.

CHART-2.4

CRIME HEAD WISE PERCENTAGE OF PROPERTY RECOVERED

DURING THE YEAR 2021

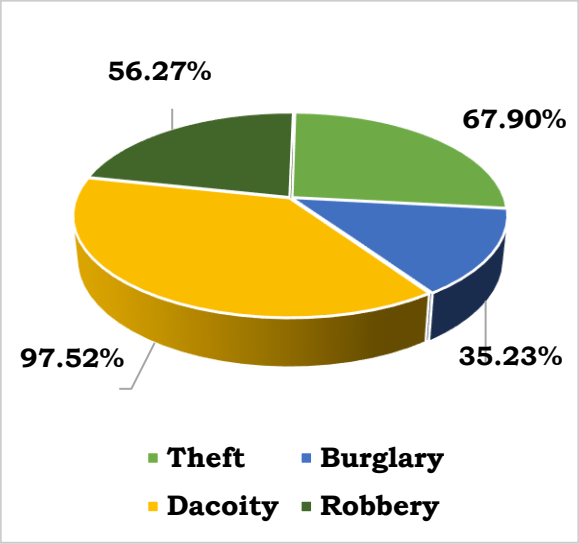

TABLE 2.1

VALUE OF PROPERTY STOLEN & RECOVERED AND PERCENTAGE OF RECOVERY FOR THE LAST TEN YEARS (2012 TO 2021)

Sr. No.	Year	Total Value of Property (in Lakhs)		Percentage Recovery
		Stolen	Recovered	
(1)	(2)	(3)	(4)	(5)
1	2012	2784.59	732.29	26.30
2	2013	1920.86	655.69	34.1
3	2014	3309.86	1261.62	38.1
4	2015	1496.86	570.97	38.1
5	2016	1956.50	861.54	44.03
6	2017	1802.0	854.71	42.11
7	2018	1794.33	697.49	38.87
8	2019	1280.39	722.6	56.4
9	2020	903.78	478.33	52.92
10	2021	1309.6	720.83	55.04
Percentage change over 2020		**44.9**	**50.7**	**4.00**

TABLE 2.2

INCIDENCE OF PROPERTY CASES REPORTED AND % OF DETECTION DURING-2021 (DISTRICT WISE)

SL. NO	DISTRICT	DACOITY			ROBBERY		
		INCIDENCE	DETECTION	% OF DETECTION	INCIDENCE	DETECTION	% OF DETECTION
(1)	(2)	(3)	(4)	(5)	(6)	(7)	(8)
1	BADDI	1	1	100	1	0	0
2	BILASPUR	0	0	0	0	0	0

3	CHAMBA	0	0	0	0	0	0
4	CID	0	0	0	0	0	0
5	GRP	0	0	0	0	0	0
6	HAMIRPUR	0	0	0	0	0	0
7	KANGRA	1	1	100	5	4	80
8	KINNAUR	0	0	0	0	0	0
9	KULLU	0	0	0	0	0	0
10	L&S	0	0	0	0	0	0
11	MANDI	0	0	0	0	0	0
12	SHIMLA	0	0	0	0	0	0
13	SIRMAUR	0	0	0	0	0	0
14	SOLAN	0	0	0	1	1	100
15	UNA	1	0	0	1	1	100
16	PS CYBER	0	0	0	0	0	0
TOTAL		**3**	**2**	**66.7**	**8**	**6**	**75**

TABLE 2.2 (CONTD.)

SL. NO	DISTRICT	BURGLARY			THEFT		
		INCIDENCE	DETECTION	% OF DETECTION	INCIDENCE	DETECTION	% OF DETECTION
(1)	(2)	(9)	(10)	(11)	(12)	(13)	(14)
1	BADDI	34	25	73.5	63	42	66.7
2	BILASPUR	14	9	64.3	31	27	87.1
3	CHAMBA	13	4	30.8	9	5	55.6
4	CID	0	0	0.0	0	0	0.0
5	GRP	0	0	0.0	1	1	0.0
6	HAMIRPUR	17	9	52.9	19	15	78.9
7	KANGRA	59	15	25.4	67	33	49.3
8	KINNAUR	5	2	40.0	7	6	85.7
9	KULLU	24	13	54.2	24	20	83.3
10	L&S	0	0	0.0	1	1	0.0
11	MANDI	13	9	69.2	36	27	75.0
12	SHIMLA	48	32	66.7	76	56	73.7
13	SIRMAUR	43	25	58.1	65	48	73.8
14	SOLAN	11	3	27.3	48	36	75.0
15	UNA	11	5	45.5	28	21	75.0
16	PS CYBER	0	0	0.0	0	0	0.0
TOTAL		**292**	**151**	**51.7**	**475**	**338**	**71.2**

TABLE 2.2 (CONTD.)

SL. NO	DISTRICT	OTHER OFFENCES NOT INCLUDED ABOVE (MURDER FOR GAIN ETC.)			Total		
		INCIDENCE	DETECTION	% OF DETECTION	INCIDENCE	DETECTION	% OF DETECTION
(1)	(2)	(9)	(10)	(11)	(12)	(13)	(14)
1	BADDI	0	0	0	99	68	68.7
2	BILASPUR	0	0	0	45	36	80.0
3	CHAMBA	0	0	0	22	9	40.9

4	CID	0	0	0	0	0	0.0
5	GRP	0	0	0	1	1	100.0
6	HAMIRPUR	0	0	0	36	24	66.7
7	KANGRA	0	0	0	132	53	40.2
8	KINNAUR	0	0	0	12	8	66.7
9	KULLU	0	0	0	48	33	68.8
10	L&S	0	0	0	1	1	100.0
11	MANDI	0	0	0	49	36	73.5
12	SHIMLA	0	0	0	124	88	71.0
13	SIRMAUR	0	0	0	108	73	67.6
14	SOLAN	0	0	0	60	40	66.7
15	UNA	0	0	0	41	27	65.9
16	PS CYBER	0	0	0	0	0	0.0
TOTAL		**0**	**0**	**0**	**778**	**497**	**63.9**

MAP- 2.1

PERCENTAGE OF PROPERTY CASES DETECTED (WORKED OUT) -2021

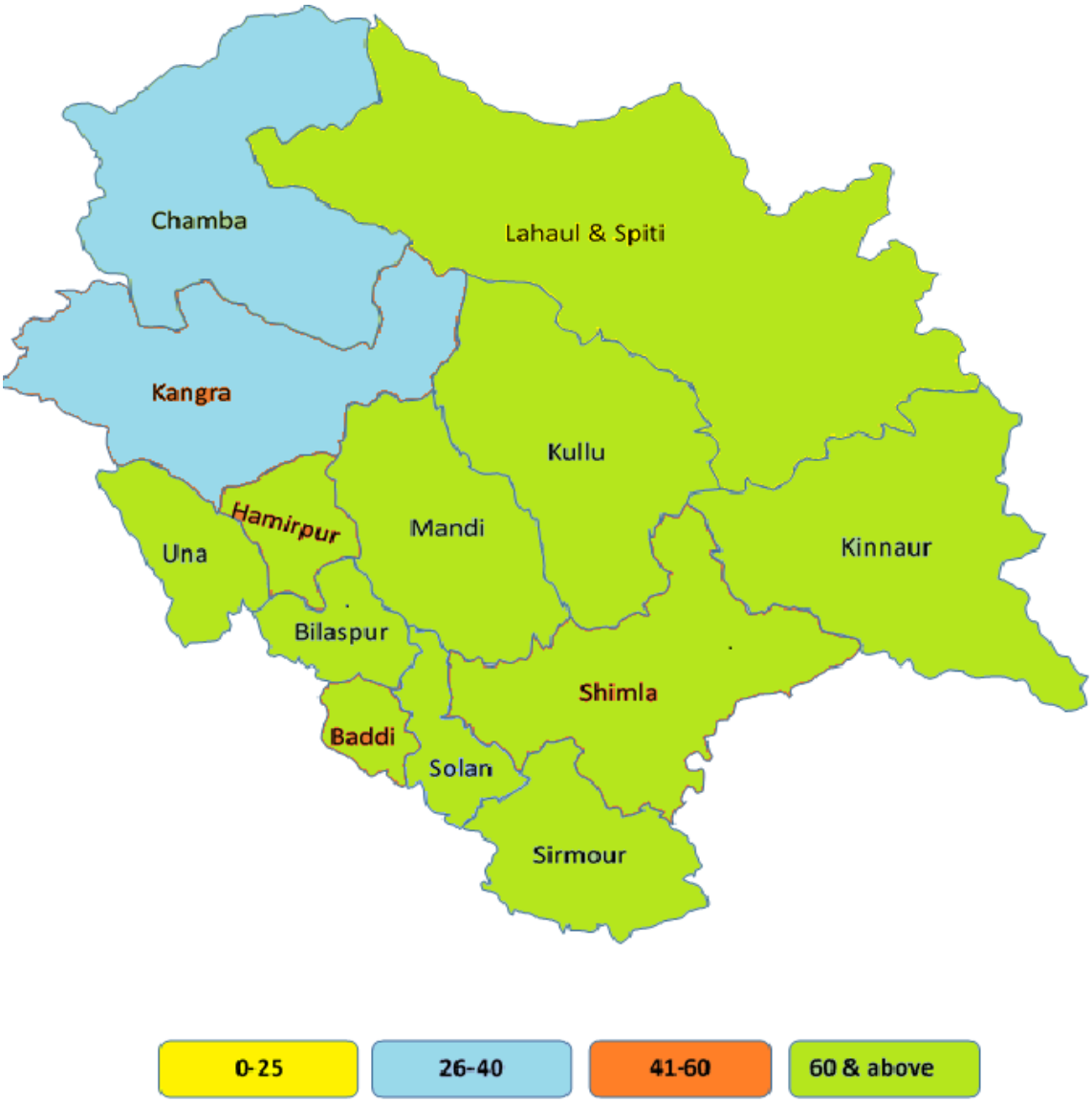
Chamba
Lahaul & Spiti
Kangra
Kullu
Hamirpur
Mandi
Una
Kinnaur
Bilaspur
Shimla
Baddi
Solan
Sirmour
0-25
26-40
41-60
60 & above

TABLE 2.3

DISTRICT-WISE VALUE OF PROPERTY STOLEN & RECOVERED AND PERCENTAGE DURING 2021

Sr. No.	Name of District	BURGLARY			THEFT		
		Value of Property Stolen	Value of Property Recovered	% of Recovery	Value of Property Stolen	Value of Property Recovered	% of Recovery
1.	BADDI	6630360	4968360	74.9	11244848	9529000	84.7
2.	BILASPUR	1857200	1100570	59.3	3340706	3134106	93.8
3.	CHAMBA	1630000	127500	7.8	421542	291542	69.2
4.	CID	0	0	0.0	0	0	0.0
5.	GRP	0	0	0.0	23300	7800	0.0
6.	HAMIRPUR	2552520	713890	28.0	2234500	682500	30.5
7.	KANGRA	8715990	1704526	19.6	15366141	9554287	62.2
8.	KINNAUR	2053977	1495000	72.8	672500	554500	82.5
9.	KULLU	2027368	1049900	51.8	3381117	2980765	88.2
10.	L&S	0	0	0.0	395000	385000	0.0
11.	MANDI	1740279	568629	32.7	4138320	3366520	81.3
12.	SHIMLA	14649280	2522500	17.2	10001886	7232753	72.3
13.	SIRMAUR	4613536	2357235	51.1	5894331	3346596	56.8
14.	SOLAN	1305300	232600	17.8	7954394	3003136	37.8
15.	UNA	1117700	387582	34.7	2278858	1663858	73.0
16.	PS CYBER	0	0	0.0	0	0	0.0
TOTAL		**48893510**	**17228292**	**35.2**	**67347443**	**45732363**	**67.9**

TABLE 2.3 (CONTD.)

DISTRICT-WISE VALUE OF PROPERTY STOLEN & RECOVERED AND PERCENTAGE DURING 2021

Sr. No.	Name of District	DACOITY			ROBBERY		
		Value of Property Stolen	Value of Property Recovered	% of Recovery	Value of Property Stolen	Value of Property Recovered	% of Recovery
1	BADDI	173000	173000	100.0	1200000	0	0.0
2	BILASPUR	0	0	0.0	0	0	0.0
3	CHAMBA	0	0	0.0	0	0	0.0
4	CID	0	0	0.0	0	0	0.0
5	GRP	0	0	0.0	0	0	0.0
6	HAMIRPUR	0	0	0.0	0	0	0.0
7	KANGRA	1800000	1800000	100.0	10601992	6868083	64.8
8	KINNAUR	0	0	0.0	0	0	0.0
9	KULLU	0	0	0.0	0	0	0.0
10	L&S	0	0	0.0	0	0	0.0
11	MANDI	0	0	0.0	0	0	0.0
12	SHIMLA	0	0	0.0	0	0	0.0
13	SIRMAUR	0	0	0.0	0	0	0.0
14	SOLAN	0	0	0.0	1520	1520	0.0
15	UNA	50000	0	0.0	900000	280000	31.1
16	PS CYBER	0	0	0.0	0	0	0.0
TOTAL		**2023000**	**1973000**	**97.5**	**12703512**	**7149603**	**56.3**

TABLE 2.3 (CONTD.)

DISTRICT-WISE VALUE OF PROPERTY STOLEN & RECOVERED AND PERCENTAGE DURING 2021

Sr. No.	Name of District	Other offence not included above			Total		
		Value of Property Stolen	Value of Property Recovered	% of Recovery	Value of Property Stolen	Value of Property Recovered	% of Recovery
(1)	(2)	(9)	(10)	(11)	(12)	(13)	(14)
1	BADDI	0	0	0.0	19248208	14670360	76.22
2	BILASPUR	0	0	0.0	5197906	4234676	81.47
3	CHAMBA	0	0	0.0	2051542	419042	20.43
4	CID	0	0	0.0	0	0	0.00
5	GRP	0	0	0.0	23300	7800	33.48
6	HAMIRPUR	0	0	0.0	4787020	1396390	29.17
7	KANGRA	0	0	0.0	36484123	19926896	54.62
8	KINNAUR	0	0	0.0	2726477	2049500	75.17
9	KULLU	0	0	0.0	5408485	4030665	74.52
10	LAHAUL & SPITI	0	0	0.0	395000	385000	97.47
11	MANDI	0	0	0.0	5878599	3935149	66.94
12	SHIMLA	0	0	0.0	24651166	9755253	39.57
13	SIRMAUR	0	0	0.0	10507867	5703831	54.28
14	SOLAN	0	0	0.0	9261214	3237256	34.95
15	UNA	0	0	0.0	4346558	2331440	53.64
16	PS CYBER	0	0	0.0	0	0	0.00
TOTAL		**0**	**0**	**0.0**	**130967465**	**72083258**	**55.04**

TABLE 2.4
VALUE OF PROPERTY STOLEN & RECOVERED (IN LAKHS) DURING THE LAST 10 YEARS (2012 TO 2021)

YEAR	TYPE OF PROPERTY	THEFT	BURGLARY	DACOITY	ROBBERY	OTHER OFFENCES	TOTAL
(1)	(2)	(3)	(4)	(5)	(6)	(7)	(8)
2012	STOLEN	906.97	902.99	1.5	23.2	0.0	1834.66
	RECOVERED	464.81	137.81	0	16.38	0.0	619.00
2013	STOLEN	800.18	727.93	40.46	25.71	0.0	1594.28
	RECOVERED	452.97	86.92	29.97	7.9	0.0	577.76
2014	STOLEN	1082.93	1165.40	15.70	12.96	0.0	2276.99
	RECOVERED	626.19	189.73	6.0	4.58	0.0	826.5
2015	STOLEN	642.02	756.74	0.16	10.24	0.0	1409.16
	RECOVERED	303.3	205.04	0.15	10.25	0.0	518.78
2016	STOLEN	917.7	941.80	80.5	16.5	0.0	1956.5
	RECOVERED	554.47	215.75	80.5	10.82	0.0	861.54
2017	STOLEN	911.15	855.21	14.00	13.00	0.0	1802.00
	RECOVERED	610.9	209.4	9.3	8.33	0.0	837.93
2018	STOLEN	994.11	787.72	7.02	5.45	0.0	1794.33
	RECOVERED	551.17	135.19	7.02	4.09	0.0	697.49
2019	STOLEN	531.9	733.4	1.5	12.7	0.8	1280.4
	RECOVERED	355.3	359.7	1.5	5.6	0.0	722.6
2020	STOLEN	504.79	311.20	12.5	1.31	73.97	903.77
	RECOVERED	338.41	119.93	0	0.71	19.25	478.3
2021	STOLEN	673.47	488.93	202.30	127.67	0.0	1309.67
	RECOVERED	457.32	172.28	197.30	71.49	0.0	720.83

TABLE 2.5
% OF RECOVERY IN CASES UNDER THEFT DURING 2021 (BY NATURE/TYPE OF PROPERTY STOLEN & RECOVERED)

Sr. No	Nature of Property	Number of cases in which property was		% of Recovery (cases)
		Stolen	Recovered	
(1)	(2)	(3)	(4)	(5)
1.	Motor Vehicle	237	159	67.1
2.	Electronic Component	105	83	79.0
3.	Cash/Jewelry	208	101	48.6
4.	Household Articles/ Furniture	108	66	61.1
5.	Cultural Property	6	1	16.7
6.	Cattle/other animal Theft	17	08	47.1
7.	Other kind of Property	95	80	84.2

2.6 Crime against Persons:-

Crime against persons includes 10 different types of crime heads viz. Murder, Culpable Homicide not amounting to Murder, Attempt to Murder, Rape, Kidnapping & Abduction, Hurt, Rioting, Cruelty to Women, Molestation and Dowry Deaths.

The analysis reveals that a total of 2403 cases of crime against persons have occurred during 2021, which comprises 18.42% of the total IPC crime. The highest percentage of crime against persons over the total IPC crimes was recorded in districts Sirmaur (25.1%), PD Baddi (22.2%), Chamba (21.08%), Hamirpur (20.4%), Una (20%), Mandi (19.1%), Kangra (18.4%), Solan (17.6%), Kinnaur (16.0%), Kullu (15.8%), Bilaspur (15.6%), GRP (15.4%), Shimla (14.7%), L&S (8.8%) and CID (0%). The district-wise details have been calculated and presented in Table 2.7. The district-wise incidents and their percentage over the IPC crime is depicted in Chart 2.6.

CHART 2.5

CRIME AGAINST PERSONS FOR THE 10 YEARS (2012-2021)

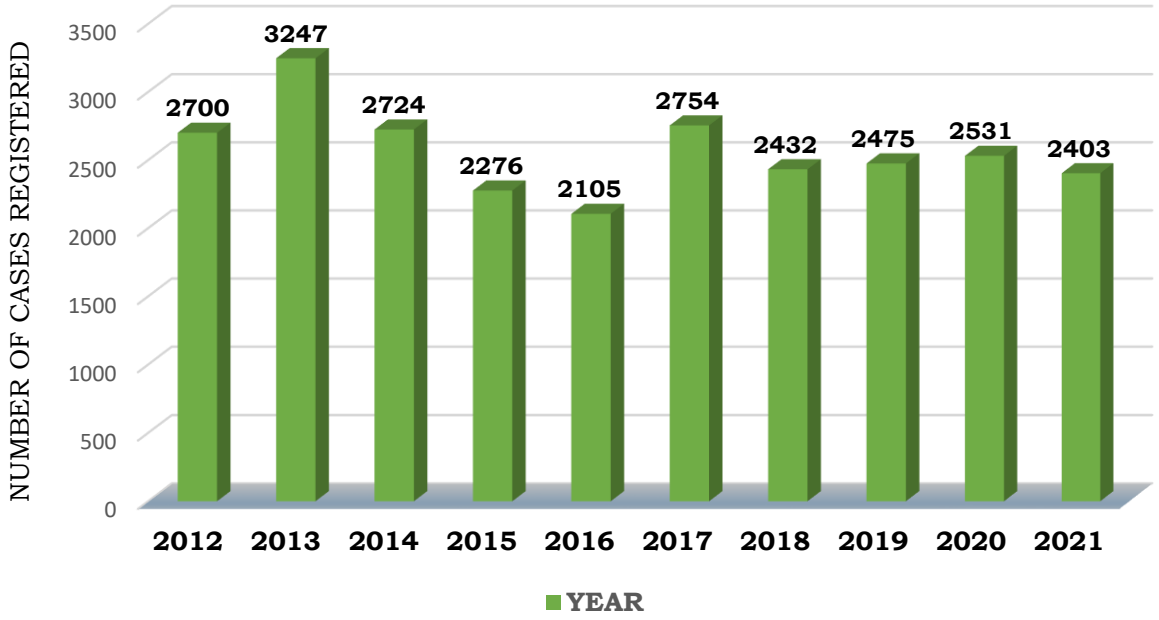

The highest number of incidents of crime against persons have been recorded in district Kangra (454), followed by Mandi (341), Shimla (293), Sirmour (237), PD Baddi (163), Bilaspur (159), Chamba (158), Una (155), Hamirpur (140), Kullu (129), Solan (124), Kinnaur (41), Lahaul & Spiti (7), and GRP (2). The District-wise details have been calculated and presented in Table 2.8.

The head - wise comparative analysis of incidences of crime against persons for the last 10 years (2012 to 2021) has been reviewed. During the year 2021, 2403 incidents have been recorded; a decrease of 128 cases over the previous year. The head-wise figures for the last 10 years are presented in Table 2.9. Chart 2.6 shows the total crime against persons and its percentage over the total IPC crime.

CHART 2.6

CRIME AGAINST PERSONS AND ITS PERCENTAGE DURING 2021

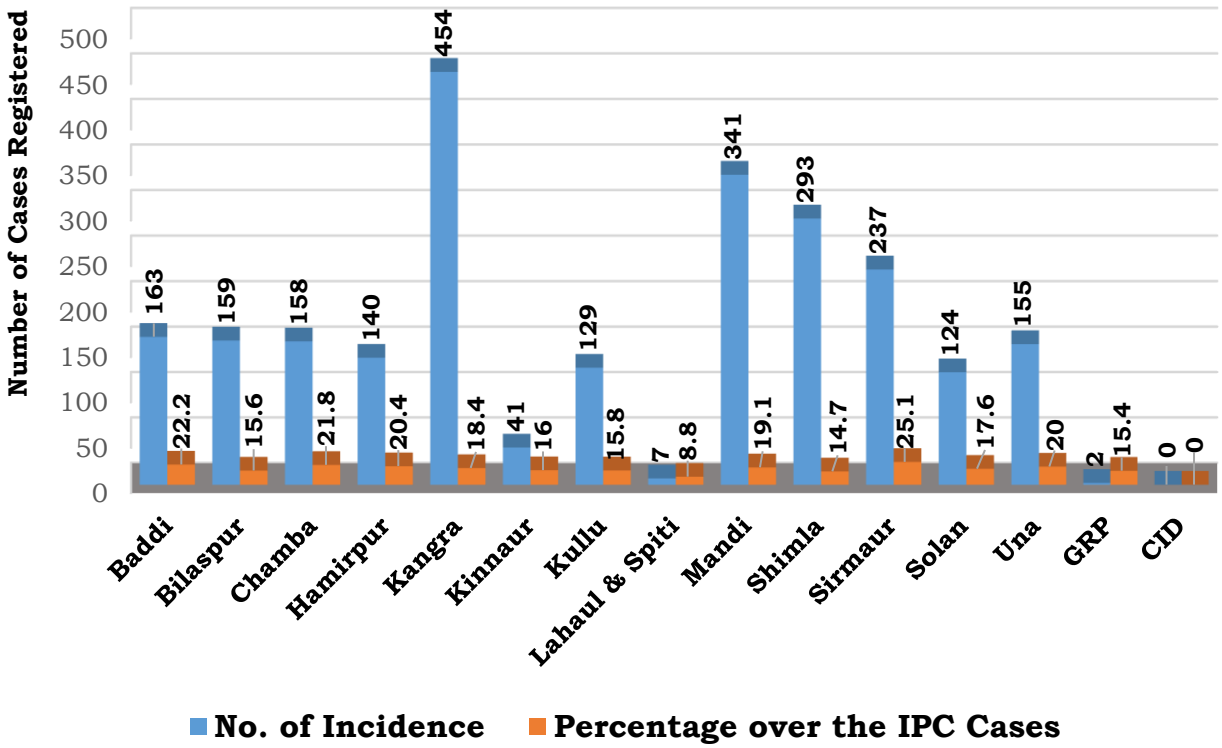

The head-wise reported incidences of crime against persons and their comparison with those of the previous year is as under:-

(i) Murder: Decrease of 5.49%

During the year 2021, 86 incidents of Murder were reported, as compared to 91 cases of the previous year. Analysis of these cases has revealed that no organized gang is operating in the State. In most of these cases, crime was committed due to land disputes or murder for gain or personal vendetta or enmity. Generally, sudden provocation or minor altercation was the reason for commission of most of the murders. There was no class or caste factor involved in the commission of these murders.

(ii) Attempt to Murder: Decrease of 1.42%

69 incidents of Attempt to Murder were reported during the year 2021 as compared to 70 cases during the previous years. The motive for the commission of this crime is also the same as mentioned under the head 'Murder'

(iii) Culpable Homicide not amounting to Murder: Decrease of 20%

8 incidents of Culpable Homicide not amounting to Murder were reported during the year 2021, a decrease of 2 cases over the previous year.

(iv) Rape: Increase of 8.15%

358 cases of Rape were reported during the year 2021, an increase of 27 cases over the previous year.

(v) Kidnapping and Abduction: Increase of 25.36%

During 2021, 430 cases were registered; an increase of 87 cases over the previous year. Analysis shows that 45.58% cases of Kidnapping & Abduction were reported in districts Shimla, Mandi and Kangra.

(vi) Grievous Hurt: Decrease of 10.66%

A total of 427 incidents of Grievous Hurt were reported during 2021. Analysis shows that 56.44% incidents of Grievous Hurt were reported in districts Chamba, Kangra, Mandi and Shimla.

(vii) Rioting: Decrease of 23.17%

During the year 2021, 315 incidents of Rioting were reported in the State, as against 410 cases during the previous year; a decrease of 95 cases. Analysis shows that 54.28% incidents of rioting were reported in districts Kangra, Mandi, Shimla and Sirmaur.

(viii) Cruelty to Women: Decrease of 14.67%

A total of 221 cases of Cruelty to Women were reported in the State during the year 2021, a decrease of 38 cases over the previous year. The incidents under this head have been reviewed in detail in the separate chapter "Crime against Women".

(ix) Assault on women: Decrease of 9.47%

During the year 2021, 487 incidents of Molestation were reported in the State, as against the 538 incidents of the previous year; a decrease of 51 cases. The cases under this head have been reviewed in detail in the separate chapter "Crime against Women"

(x) Dowry Deaths: Increase of 50%

During the year 2021, 02 cases of Dowry Death one each in districts Chamba and Mandi were reported. The incidents under this head have been reviewed in detail in the separate chapter "Crime against Women".

2.7 Overall Review of Crime against Person:

(i) The incidence of crime against persons is higher in districts Kangra, Mandi, Shimla and Sirmaur as compared to the other districts of the State. Offences of murder have however taken place in the entire State with no specific concentration.

MAP-2.2

PERCENTAGE OF CRIME AGAINST PERSONS DURING 2021 (DISTRICT WISE)

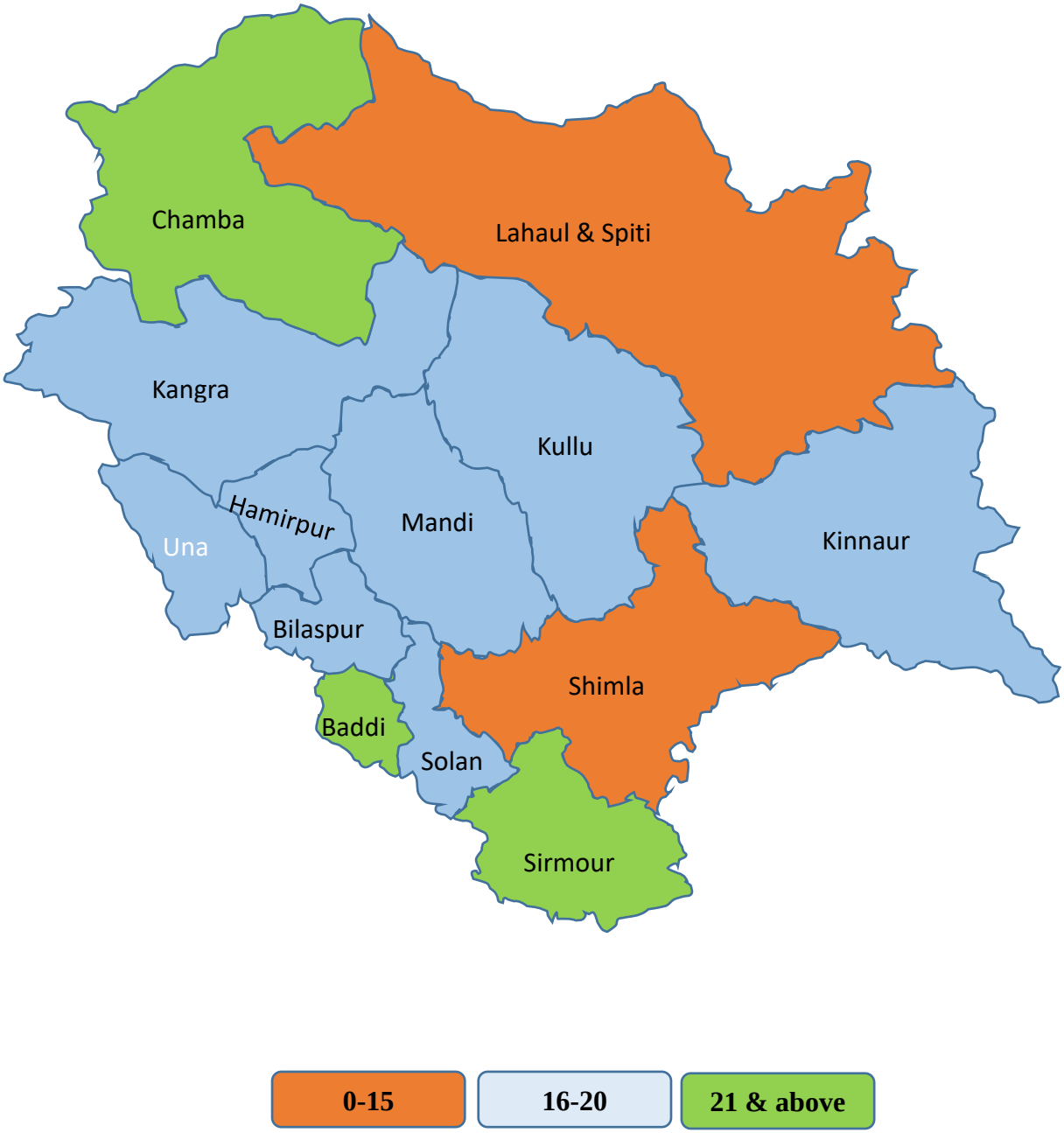

TABLE 2.7

PERCENTAGE OF CRIME AGAINST PERSON OVER THE TOTAL IPC CRIME FOR THE YEAR 2021

Sr. No.	DISTRICT/ UNIT	Total Cases of Crime Against Person/Body	Total IPC Crime	Percentage of Crime Against Persons Against Total IPC Crime
(1)	(2)	(3)	(4)	(5)
1	BADDI	163	734	22.2
2	BILASPUR	159	1022	15.6
3	CHAMBA	158	726	21.8
4	CID	0	26	0.0
5	GRP	2	13	15.4
6	HAMIRPUR	140	686	20.4
7	KANGRA	454	2470	18.4
8	KINNAUR	41	257	16.0
9	KULLU	129	819	15.8
10	LAHAUL & SPITI	7	80	8.8
11	MANDI	341	1789	19.1
12	SHIMLA	293	1994	14.7
13	SIRMAUR	237	944	25.1
14	SOLAN	124	705	17.6
15	UNA	155	775	20.0
16	PS CYBER	0	1	0.0
TOTAL		**2403**	**13041**	**18.4%**

TABLE 2.8

DISTRICT AND HEAD WISE CRIME AGAINST PERSON DURING-2021

Sr. No.	DISTRICT/ UNIT	Murder	Culpable Homicide	Attempt to murder	Rape	Kid & Abd.	Dowry Death
(1)	(2)	(3)	(4)	(5)	(6)	(7)	(8)
1	BADDI	12	0	4	31	31	0
2	BILASPUR	3	1	6	17	22	0
3	CHAMBA	5	0	8	24	20	1
4	CID	0	0	0	0	0	0
5	GRP	1	0	0	0	0	0
6	HAMIRPUR	0	1	4	8	32	0
7	KANGRA	14	4	12	58	67	0
8	KINNAUR	2	0	1	6	12	0
9	KULLU	6	0	1	18	19	0
10	L&S	0	0	0	1	1	0
11	MANDI	13	0	7	57	60	1
12	SHIMLA	9	0	12	57	69	0
13	SIRMAUR	3	0	2	50	37	0
14	SOLAN	7	0	3	16	38	0
15	UNA	11	2	9	15	22	0
16	PS CYBER	0	0	0	0	0	0
TOTAL		**86**	**8**	**69**	**358**	**430**	**2**

TABLE 2.8 (CONTD.)

DISTRICT AND HEAD WISE CRIME AGAINST PERSON FOR THE YEAR 2021

Sr. NO.	DISTRICT/ UNIT	Cruelty to women	Assault on women	Grievous Hurt	Rioting	TOTAL (3 to 12)
(1)	(2)	(9)	(10)	(11)	(12)	(14)
1	BADDI	16	23	15	31	163
2	BILASPUR	13	44	27	26	159
3	CHAMBA	16	43	34	7	158
4	CID	0	0	0	0	0
5	GRP	0	0	0	1	2
6	HAMIRPUR	17	40	28	10	140
7	KANGRA	32	91	115	61	454
8	KINNAUR	1	2	13	4	41
9	KULLU	10	26	25	24	129
10	L&S	1	0	3	1	7
11	MANDI	37	75	53	38	341
12	SHIMLA	19	50	39	38	293
13	SIRMAUR	30	52	29	34	237
14	SOLAN	9	26	15	10	124
15	UNA	20	15	31	30	155
16	PS CYBER	0	0	0	0	0
TOTAL		**221**	**487**	**427**	**315**	**2403**

TABLE 2.9

HEADWISE CRIME AGAINST PERSON DURING 2012-2021

S. NO.	CRIME HEAD	YEARS									
		2012	2013	2014	2015	2016	2017	2018	2019	2020	2021
(1)	(2)	(3)	(4)	(5)	(6)	(7)	(8)	(9)	(10)	(11)	(12)
1	MURDER	113	104	130	106	101	99	99	70	91	86
2	CULPABLE HOMICIDE	9	6	9	7	3	8	7	19	10	8
3	ATTEMPT TO MURDER	53	70	63	64	66	69	58	54	70	69
4	RAPE	183	250	283	244	252	249	344	359	331	358
5	KID & ABD.	172	352	304	327	290	339	475	455	343	430
6	DOWRY DEATH	2	0	1	2	3	3	4	4	1	2
7	CRUELTY TO WOMEN	251	328	325	226	214	191	183	228	59	221
8	ASSAULT ON WOMEN	250	493	538	434	410	397	513	498	538	487
9	GRIEVOUS HURT	1173	1157	593	457	371	339	345	416	478	427
10	RIOTING	494	487	478	409	395	339	404	372	410	315
TOTAL		**2700**	**3247**	**2724**	**2276**	**2105**	**2033**	**2432**	**2475**	**2531**	**2403**

CHAPTER-3

TRENDS IN DISPOSAL OF IPC CRIMES AND SLL CRIMES BY POLICE AND COURTS

CHAPTER-3

TRENDS IN DISPOSAL OF IPC CRIMES AND SLL CRIMES BY POLICE AND COURTS

3.1 Disposal by Police

3.1.1 Cases under IPC:

During 2021 a total of 16520 cases, including cases pending from the previous years, were under investigation. Out of these, 13729 cases were disposed by the police during the year and 2791 cases remain pending for investigation.

Table-3.1 presents the details of crime head wise Police disposal during 2021. Tables-3.2 & 3.3 give district wise details of disposal and percentage of disposal respectively. The percentage and type of disposal of under investigation (IPC) cases by police during 2021 is depicted in Chart-3.1.

3.1.2 Pendency:

On an average, 16.89 % cases remained under investigation. In the following units/districts, pendency was the highest:

PS Cyber	:	100
CID	:	77.61
GRP	:	50
CHAMBA	:	26.84
KULLU	:	19.28
BADDI	:	19.11
SIRMAUR	:	18.72
UNA	:	18.68
HAMIRPUR	:	18.42
SOLAN	:	16.67
KANGRA	:	15.77
SHIMLA	:	15.18
MANDI	:	14.05
BILASPUR	:	11.7
KINNAUR	:	11.24
L&S	:	6.67

CHART-3.1

PERCENTAGE DISPOSAL OF UNDER INVESTIGATION (IPC) CASES BY POLICE DURING-2021

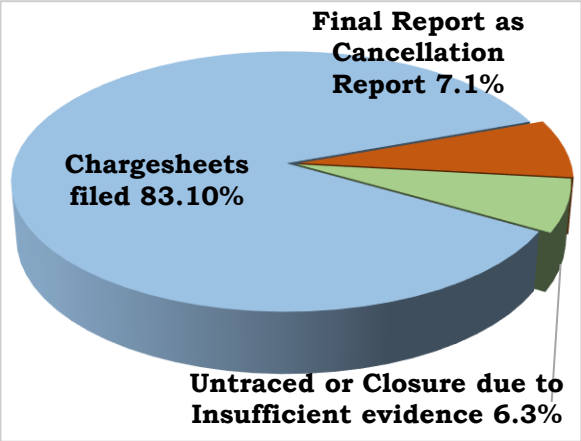

3.1.3 Cases under SLL:

The disposal of SLL cases by police under different crime heads is available at Table-3.4 of the total 6890 cases (including pending cases from the previous year) pending investigation, police disposed 86.9% cases. Chart-3.3 presents the type of disposal of SLL cases.

CHART-3.3

PERCENTAGE DISPOSAL OF SLL CASES BY POLICE DURING 2021

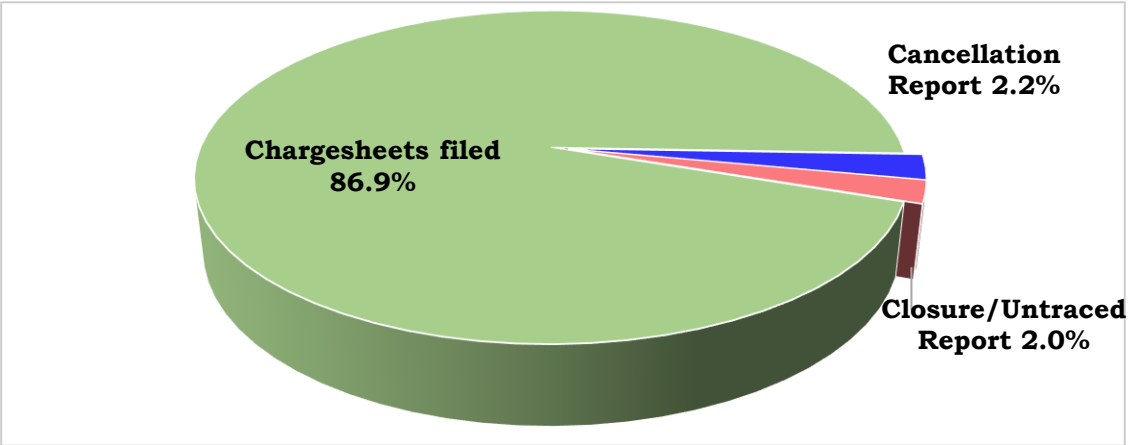

Table-3.5 shows disposal of SLL cases by the police district wise. A total of 903 cases are pending investigation. The Districts having the maximum pendency are as follows:

Shimla	:	141
Kangra	:	137
Mandi	:	127
Kullu	:	99

District wise pendency details are presented in Chart-3.4 in descending order. Percentage of disposal of SLL cases by the police is presented in Table 3.6.

CHART-3.4

DISPOSAL OF SLL CASES BY POLICE (PENDENCY PERCENTAGE) DURING -2021 DISTRICT WISE

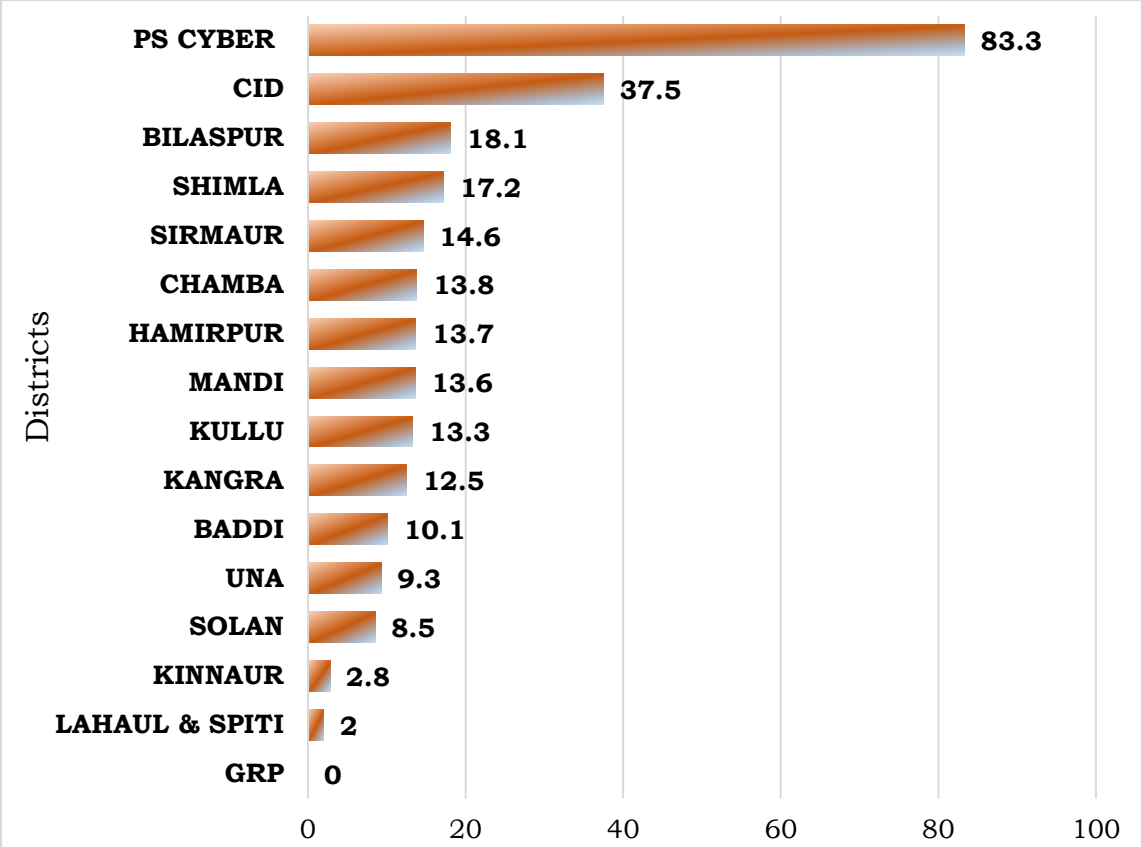

3.2 Disposal by Courts

3.2.1 Cases under IPC:

Disposal of IPC cases by the courts during 2021 is presented in Table 3.7. During 2021 there were 114427 cases pending trial (including pending cases from the previous years). 110934 of IPC cases remained pending trial at end of the year. The percentage disposal during the year was 3.1%.

The District wise disposal figures are presented in Table-3.8 and percentage of disposal is presented in Table-3.9. The highest pendency percentage of cases is seen in Distt. Kangra (99.1%), followed by CID (98.4%). The largest number of cases are also pending trial in Kangra district (27541), which has a pendency of 24% of state level.

Chart-3.5 depicts percentage disposal of IPC cases by the courts during 2021.

3.2.2 Cases under SLL:-

Head wise disposal of SLL cases by the courts during 2021 is presented in Table-3.10. There were 32951 cases pending trial (including pending cases from the previous years) at the beginning of 2021. Cases which remained pending trial at end of the year were 29115. The percentage of disposal is 11.6%.

CHART-3.5

PERCENTAGE DISPOSAL OF IPC CASES BY COURTS DURING-2021

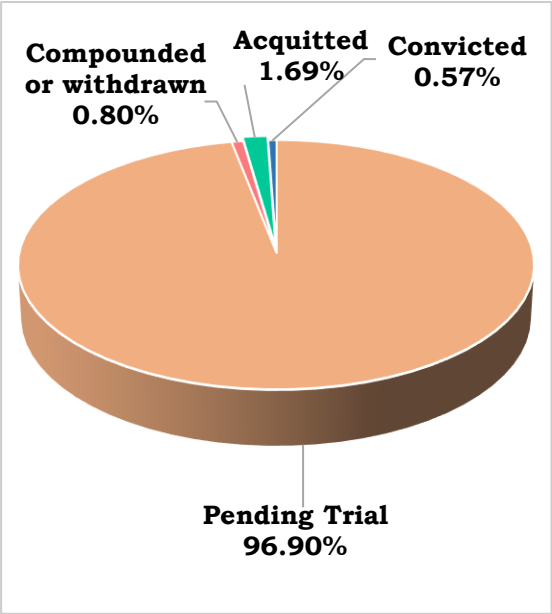

Table 3.11 Shows district wise pendency and its share in the state pendency. Distt. Kangra has the highest pendency (12881), followed by Kullu (3043), Shimla (2943) and Mandi (2848) cases. Chart-3.6 Shows percentage disposal of SLL cases by the court during 2021.

CHART-3.6

PERCENTAGE DISPOSAL OF SLL CASES BY COURTS DURING 2021

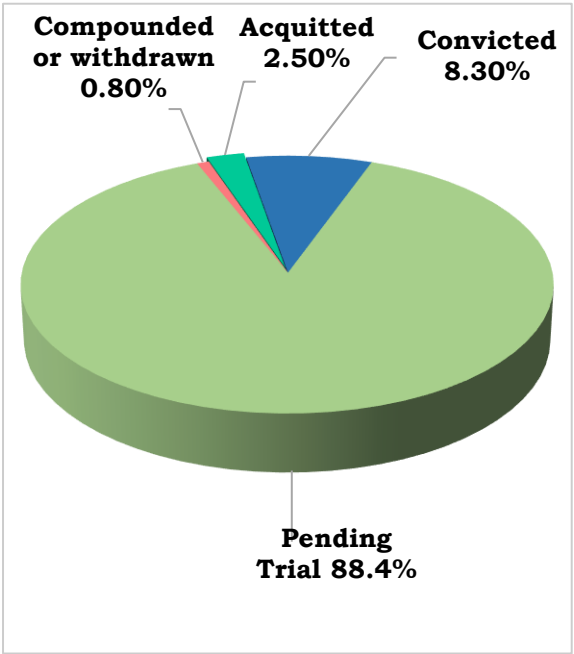

TABLE-3.1

DISPOSAL OF IPC CRIME CASES BY POLICE DURING 2021 (HEAD-WISE)

SR. NO	CRIME HEADS		TOTAL No. OF CASES FOR INVESTIGATION INCLUDING PENDING CASES OF PREVIOUS YEAR	NO. OF CASES IN WHICH INVESTIGATION WAS COMPLETED				NO. OF CASES PENDING INVESTIGATION AT THE END OF THE YEAR
				FINAL REPORT		CHARGE SHEETS SUBMITTED		
				CASES IN FINAL REPORT ENDED AS FALSE	TRUE BUT INSUFFICIENT EVIDENCE/UNTRACED	CHARGE SHEETS WERE SUBMITTED	TOTAL (3)+(4) +(5)	
	(1)		(2)	(3)	(4)	(5)	(6)	(7)
1	Murder		115	8	6	80	94	21
2	C.H. Not Amounting To Murder		13	1	2	6	9	4
3	Attempt To Commit Murder		96	2	3	70	75	21
4	Rape	18 years & above	170	15	2	123	140	30
		Below 18 years	236	8	3	205	216	20
5	Kidnapping & Abduction		524	330	29	92	451	73
6	Dacoity		3	0	1	2	3	0
7	Robbery		11	0	3	6	9	2
8	Burglary		389	7	114	141	262	127
9	Theft	Auto Theft	263	3	85	102	190	73
		Other Theft	322	17	57	174	248	74
10	Riots		428	23	03	309	335	93
11	Criminal Breach of Trust		210	40	11	57	109	101
12	Forgery, cheating & Fraud		916	148	134	196	478	438
13	Counterfeiting		4	0	0	3	3	1
14	Arson		81	5	21	36	62	19
15	Grievous Hurt		489	17	6	395	418	71
16	Dowry Deaths		2	1	0	1	2	0
17	Assault On Women (Sec.354 IPC)		612	40	4	477	521	91
18	Cruelty By Husband & Relatives		292	16	1	220	237	55
19	Causing Death By Negligence	Due to Neg. Driving	863	63	288	332	683	180
		Other cause	58	13	0	23	36	22
20	Incidence of Rash Driving on public way (279&337)		2274	89	161	1523	1773	501
21	Other IPC Crime		8149	319	108	6949	7375	774
Total			**16520**	**1165**	**1042**	**11521**	**13729**	**2791**

TABLE-3.2
DISPOSAL OF IPC CRIME CASES
BY POLICE DURING 2021 (DISTRICT-WISE)

SR. NO	NAME OF DISTRICT	TOTAL No. OF CASES FOR INVESTIGATION INCLUDING PENDING CASES OF PREVIOUS YEAR	NO. OF CASES IN WHICH INVESTIGATION WAS COMPLETED				NO. OF CASES PENDING INVESTIGATION AT THE END OF THE YEAR	PENDENCY PERCENTAGE (8/3*100)	PERCENTAGE CONTRIBUTION OF PENDENCY TO STATE LEVEL
			FINAL REPORT		CHARGE SHEETS SUBMITTED				
			CASES IN FINAL REPORT ENDED AS FALSE	TRUE BUT INSUFFICIENT EVIDENCE/UN TRACED	CHARGE SHEETS WERE SUBMITTED	TOTAL (4) +(5)+(6)]			
(1)	(2)	(3)	(4)	(5)	(6)	(7)	(8)		
1	BADDI	942	100	92	570	762	180	19.11	6.45
2	BILASPUR	1350	103	36	1053	1192	158	11.70	5.66
3	CHAMBA	991	53	47	625	725	266	26.84	9.53
4	CID	67	7	0	8	15	52	77.61	1.86
5	GRP	16	0	0	8	8	8	50.00	0.29
6	HAMIRPUR	885	85	29	608	722	163	18.42	5.84
7	KANGRA	2878	233	143	2048	2424	454	15.77	16.27
8	KINNAUR	267	10	18	209	237	30	11.24	1.07
9	KULLU	1032	0	96	737	833	199	19.28	7.13
10	LAHAUL & SPITI	90	2	10	72	84	6	6.67	0.21
11	MANDI	2320	145	76	1773	1994	326	14.05	11.68
12	SHIMLA	2774	244	262	1847	2353	421	15.18	15.08
13	SIRMAUR	1079	74	84	719	877	202	18.72	7.24
14	SOLAN	858	57	84	574	715	143	16.67	5.12
15	UNA	969	53	65	670	788	181	18.68	6.49
16	PS CYBER	2	0	0	0	0	2	100.00	0.07
TOTAL		**16520**	**1166**	**1042**	**11521**	**13729**	**2791**	**16.89**	**100.00**

MAP-3.1

DISPOSAL OF (IPC) CASES BY POLICE DURING 2021

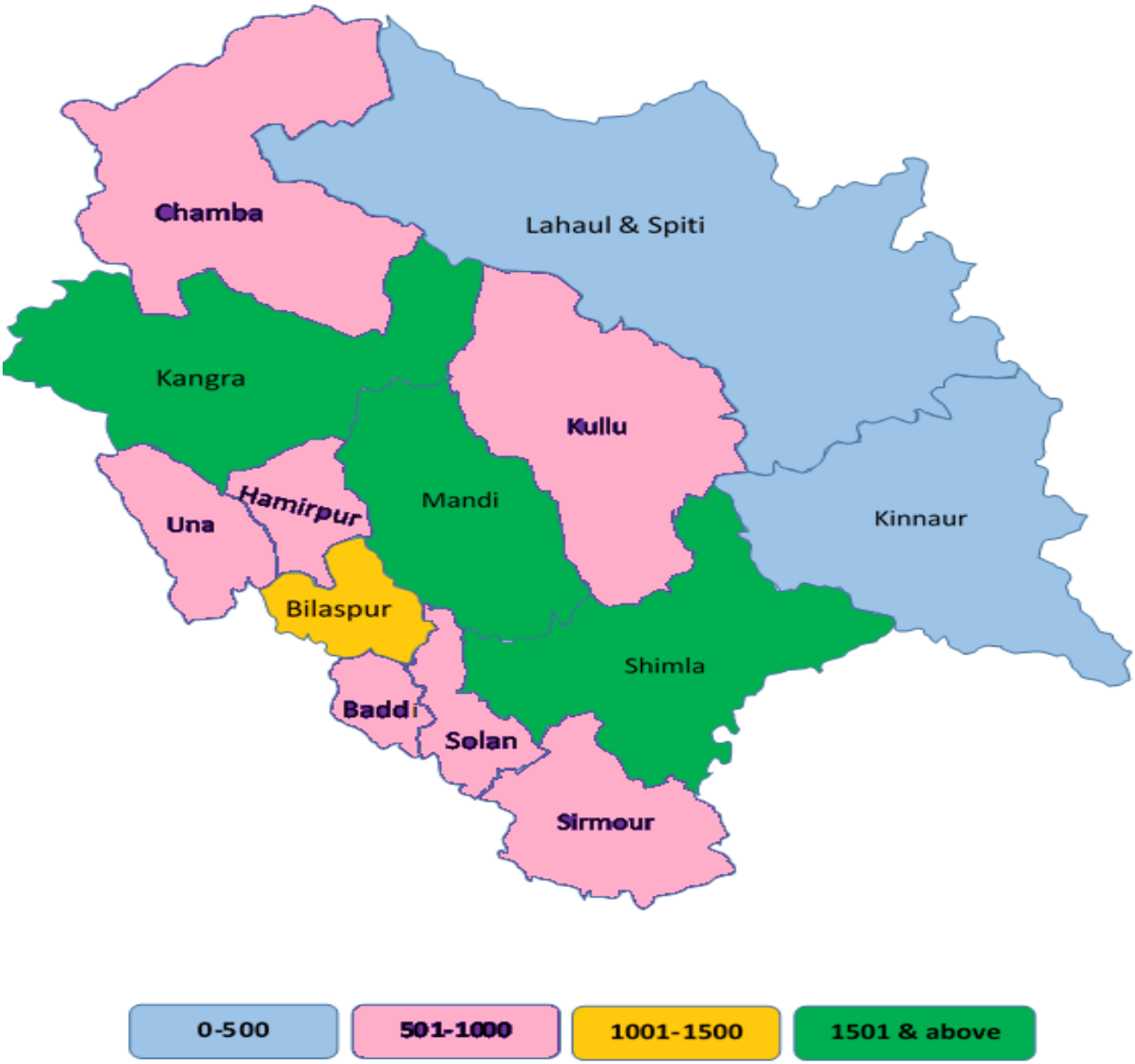

TABLE-3.3

PERCENTAGE OF IPC CRIMES DISPOSAL BY POLICE DURING 2021 (HEAD-WISE)

SR. NO	CRIME HEADS		TOTAL No. OF CASES FOR INVESTIGATION INCLUDING PENDING CASES OF PREVIOUS YEAR	NO. OF CASES IN WHICH INVESTIGATION WAS COMPLETED				Pendency percentage
				FINAL REPORT		CHARGE SHEETS SUBMITTED		
				CASES IN FINAL REPORT ENDED AS FALSE	TRUE BUT INSUFFICIENT EVIDENCE/UNTRACED	CHARGE SHEETS WERE SUBMITTED	TOTAL (3)+(4)+(5)	
	(1)		(2)	(3)	(4)	(5)	(6)	(7)
1.	Murder		115	6.96	5.22	69.6	81.7	18.3
2.	C.H. Not Amounting To Murder		13	7.69	15.38	46.2	69.2	30.8
3.	Attempt To Commit Murder		96	2.08	3.13	72.9	78.1	21.9
4.	Rape	18 years & above	170	8.82	1.18	71.8	81.8	17.6
		Below 18 years	236	3.39	1.27	86.9	91.5	8.5
5.	Kidnapping And Abduction		524	62.98	5.53	17.6	86.1	13.9
6.	Dacoity		3	0.00	33.33	66.7	100.0	0.0
7.	Robbery		11	0.00	27.27	54.5	81.8	18.2
8.	Burglary		389	1.80	29.31	36.2	67.4	32.6
9.	Theft	Auto Theft	263	1.14	32.32	38.8	72.2	27.8
		Other Theft	322	5.28	17.70	54.0	77.0	23.0
10.	Riots		428	5.37	0.70	72.2	78.3	21.7
11.	Criminal Breach Of Trust		210	19.05	5.24	27.1	51.9	48.1
12.	Forgery, cheating & Fraud		916	16.16	14.63	21.4	52.2	47.8
13.	Counterfeiting		4	0.00	0.00	75.0	75.0	25.0
14.	Arson		81	6.17	25.93	44.4	76.5	23.5
15.	Grievous Hurt		489	3.48	1.23	80.8	85.5	14.5
16.	Dowry Deaths		2	50.00	0.00	50.0	100.0	0.0
17.	Assault On Women (Sec.354 IPC)		612	6.54	0.65	77.9	85.1	14.9
18.	Cruelty By Husband & Relatives		292	5.48	0.34	75.3	81.2	18.8
19.	Causing Death By Negligence	Due to Neg. Driving	863	7.30	33.37	38.5	79.1	20.9
		Other cause	58	22.41	0.00	39.7	62.1	37.9
20.	Incidence of Rash Driving on public way (279&337)		2274	3.91	7.08	67.0	78.0	22.0
21.	Other IPC Crime		8149	3.91	1.33	85.3	90.5	9.5
Total			**16520**	**7.05**	**6.31**	**69.7**	**83.1**	**16.9**

TABLE-3.4

DISPOSAL OF SLL CASES BY POLICE DURING 2021 (HEAD-WISE)

SR. NO	CRIME HEADS	TOTAL No. OF CASES FOR INVESTIGATION INCLUDING PENDING CASES OF PREVIOUS YEAR	NO. OF CASES IN WHICH INVESTIGATION WAS COMPLETED				NO. OF CASES PENDING INVESTIGATION AT THE END OF THE YEAR
			FINAL REPORT		CHARGE SHEETS SUBMITTED		
			CASES IN FINAL REPORT ENDED AS FALSE	TRUE BUT INSUFFICIENT EVIDENCE/UNTRACED	CHARGE SHEETS WERE SUBMITTED	TOTAL (4) +(5)+(6)]	
	(1)	(2)	(3)	(4)	(5)	(6)	(7)
1.	ARMS ACT	35	2	2	18	22	13
2.	NARCOTIC DRUGS & PSYCHOTROPIC SUBSTANCES ACT	2040	6	28	1614	1648	392
3.	GAMBLING ACT	563	0	1	555	556	7
4.	EXCISE ACT	3187	5	6	2968	2979	208
5.	JJ Act	3	0	0	2	2	1
6.	IMMORAL TRAFFIC (PREVENTION) ACT	7	1	0	6	7	0
7.	POCSO ACT	20	0	0	10	10	10
8.	FOREIGNERS REGISTRATION ACT	6	0	0	5	5	1
9.	PROTECTION OF CIVIL RIGHTS ACT	2	1	0	1	2	0
10.	ESSENTIAL COMMODITIES ACT	10	0	0	6	6	4
11.	DOWRY PROHIBITION ACT	2	1	0	1	2	0
12.	COPY RIGHT ACT	11	1	0	3	4	7
13.	SC/ST (PREVENTION OF ATROCITIES) ACT	272	69	7	127	203	69
14.	FOREST ACT	190	2	30	101	133	57
15.	PROTECTION OF WOMEN FROM DOMESTIC VIOLENCE ACT 2005	1	0	0	1	1	0
16.	IT ACT	133	13	25	43	81	52
17.	WILD LIFE PROTECTION ACT, 1972	45	3	12	15	30	15
18.	PDPP Act, 1984	72	8	22	22	52	20
19.	OTHER (SLL) CRIME	291	25	16	203	244	47
TOTAL		**6890**	**137**	**149**	**5701**	**5987**	**903**

TABLE-3.5

DISPOSAL OF SLL CASES BY POLICE DURING 2021 (DISTRICT-WISE)

SR. NO	Name of District	TOTAL No. OF CASES FOR INVESTIGATION INCLUDING PENDING CASES OF PREVIOUS YEAR	NO. OF CASES IN WHICH INVESTIGATION WAS COMPLETED				NO. OF CASES PENDING INVESTIGATION AT THE END OF THE YEAR	PENDENCY PERCENTAGE (7/2*100)	PERCENTAGE CONTRIBUTION OF PENDENCY TO STATE LEVEL	CHARGE SHEETING RATE (5)/(3+4+5)*100
			FINAL REPORT		CHARGE SHEETS SUBMITTED					
			CASES IN FINAL REPORT ENDED AS FALSE	TRUE BUT INSUFFICIENT EVIDENCE/UN TRACED	CHARGE SHEETS WERE SUBMITTED	TOTAL (3) +(4)+(5)]				
	(1)	(2)	(3)	(4)	(5)	(6)	(7)	(8)	(9)	(10)
1.	BADDI	357	8	6	307	321	36	10.1	4.0	95.6
2.	BILASPUR	420	12	7	325	344	76	18.1	8.4	94.5
3.	CHAMBA	602	2	12	505	519	83	13.8	9.2	97.3
4.	CID	8	0	0	5	5	3	37.5	0.3	100.0
5.	GRP	1	0	0	1	1	0	0.0	0.0	100.0
6.	HAMIRPUR	293	21	1	231	253	40	13.7	4.4	91.3
7.	KANGRA	1098	22	19	920	961	137	12.5	15.2	95.7
8.	KINNAUR	215	0	1	208	209	6	2.8	0.7	99.5
9.	KULLU	742	0	42	601	643	99	13.3	11.0	93.5
10.	LAHAUL & SPITI	51	0	1	49	50	1	2.0	0.1	98.0
11.	MANDI	935	33	11	764	808	127	13.6	14.1	94.6
12.	SHIMLA	822	24	28	629	681	141	17.2	15.6	92.4
13.	SIRMAUR	425	3	5	355	363	62	14.6	6.9	97.8
14.	SOLAN	282	3	6	249	258	24	8.5	2.7	96.5
15.	UNA	627	9	9	551	569	58	9.3	6.4	96.8
16.	PS CYBER	12	0	1	1	2	10	83.3	1.1	50.0
TOTAL		**6890**	**137**	**149**	**5701**	**5987**	**903**	**13.1**	**100.0**	**95.2**

MAP-3.2

DISPOSAL OF (SLL) CASES BY POLICE DURING 2021

TABLE-3.6

PERCENTAGE OF SLL CRIMES DISPOSAL BY POLICE DURING 2021 (HEAD-WISE)

SR. NO	CRIME HEADS	PERCENTAGE OF CASES TO TOTAL CASES FOR INVESTIGATION IN WHICH INVESTIGATION WAS COMPLETED				PERCENTAGE OF CASES PENDING INVESTIGATION	CHARGE SHEETING RATE [(COL.5)/ (COL. 3+4+5)*100)]
		CASES IN FINAL REPORT ENDED AS FALSE	TRUE BUT INSUFFICIENT EVIDENCE/UNTRACED	CHARGE SHEETS WERE SUBMITTED	TOTAL (3)+(4) +(5)		
	(1)	(3)	(4)	(5)	(6)	(7)	(8)
1.	ARMS ACT	5.7	5.7	51.4	62.9	37.1	81.8
2.	NARCOTIC DRUGS & PSYCHOTROPIC SUBSTANCES ACT	0.3	1.4	79.1	80.8	19.2	97.9
3.	GAMBLING ACT	0.0	0.2	98.6	98.8	1.2	99.8
4.	EXCISE ACT	0.2	0.2	93.1	93.5	6.5	99.6
5.	JJ Act	0.0	0.0	66.7	66.7	33.3	100.0
6.	IMMORAL TRAFFIC (PREVENTION) ACT	14.3	0.0	85.7	100.0	0.0	85.7
7.	POCSO Act	0.0	0.0	50.0	50.0	50.0	100.0
8.	FOREIGNERS REGISTRATION ACT	0.0	0.0	83.3	83.3	16.7	100.0
9.	PROTECTION OF CIVIL RIGHTS ACT	50.0	0.0	50.0	100.0	0.0	50.0
10.	ESSENTIAL COMMODITIES ACT	0.0	0.0	60.0	60.0	40.0	100.0
11.	DOWRY PROHIBITION ACT	50.0	0.0	50.0	100.0	0.0	50.0
12.	COPY RIGHT ACT	9.1	0.0	27.3	36.4	63.6	75.0
13.	SC/ST (PREVENTION OF ATROCITIES) ACT	25.4	2.6	46.7	74.6	25.4	62.6
14.	FOREST ACT	1.1	15.8	53.2	70.0	30.0	75.9
15.	PROTECTION OF WOMEN FROM DOMESTIC VIOLENCE ACT 2005	0.0	0.0	100.0	100.0	0.0	100.0
16.	IT ACT	9.8	18.8	32.3	60.9	39.1	53.1
17.	WILD LIFE PROTECTION ACT, 1972	6.7	26.7	33.3	66.7	33.3	50.0
18.	PDPP Act, 1984	11.1	30.6	30.6	72.2	27.8	42.3
19.	OTHER (SLL) CRIME	8.6	5.5	69.8	83.8	16.2	83.2
TOTAL		**2.0**	**2.2**	**82.7**	**86.9**	**13.1**	**95.2**

TABLE- 3.7

DISPOSAL OF IPC CRIMES BY COURTS DURING 2021 (HEAD WISE)

SR. NO	CRIME HEADS	TOTAL NO. OF CASES FOR TRIAL DURING YEAR	TOTAL CASES IN WHICH TRIAL WERE COMPLETED				CASES PENDING TRIAL AT THE END OF THE YEAR	PENDENCY PERCENTAGE
			COMPOUNDED, WITHDRAWN OR QUASHED BY COURT	CONV.	ACQUITTED OR DISCHARGED	TOTAL (4)+(5)+(6)]		
(1)	(2)	(3)	(4)	(5)	(6)	(7)	(8)	(9)
1.	MURDER	606	0	15	20	35	571	94.2
2.	C.H. NOT AMOUNTING TO MURDER	73	0	0	1	1	72	98.6
3.	ATTEMPT TO COMMIT MURDER	600	3	3	11	17	583	97.2
4.	RAPE	1771	8	42	72	122	1649	93.1
5.	KIDNAPPING AND ABDUCTION	676	3	2	14	19	657	97.2
6.	DACOITY	25	0	1	0	1	24	96.0
7.	ROBBERY	98	0	1	1	2	96	98.0
8.	BURGLARY	2091	21	22	39	82	2009	96.1
9.	THEFT	3095	7	27	75	109	2986	96.5
10.	RIOTS	4380	49	6	71	126	4254	97.1
11.	CRIMINAL BREACH OF TRUST	678	3	4	12	19	659	97.2
12.	FORGERY, CHEATING AND FRAUD	2145	9	12	30	51	2094	97.6
13.	COUNTERFEITING	28	0	0	2	2	26	92.9
14.	ARSON	491	0	1	9	10	481	98.0
15.	GRIEVOUS HURT	4971	53	9	82	144	4827	97.1
16.	DOWRY DEATHS	28	0	0	1	1	27	96.4
17.	ASSAULT ON WOMEN (SEC. 354)	3870	22	18	106	146	3724	96.2
18.	CRUELTY BY HUSBAND & RELATIVES	1989	42	3	45	90	1899	95.5
19.	CAUSING DEATH BY NEGLIGENCE (Sec.304A IPC)	3336	7	23	154	184	3152	94.5
20.	INCIDENCE OF RASH DRIVERING (Sec. 237,337)	14625	55	141	486	682	13943	95.3
21.	OTHER IPC	68851	628	324	698	1650	67201	97.6
TOTAL		**114427**	**910**	**654**	**1929**	**3493**	**110934**	**96.9**

TABLE- 3.8

DISPOSAL OF CRIME IPC CASES BY COURT DURING 2021 (DISTRICT-WISE)

SR. NO	NAME OF DISTRICT	TOTAL No. OF CASES FOR TRIAL INCLUDING PENDING CASES	NO. OF CASES				PENDING TRIAL	PENDENCY PERCENTAGE (8/3*100)	PERCENTAGE CONTRIBUTION OF PENDENCY TO STATE LEVEL	PERCENTAGE OF CASES DISPOSED OFF BY COURTS
			CASES DISPOSED OFF WITHOUT TRIAL	IN WHICH TRIAL WERE COMPLETED						
				CONVICTED	ACQUITTED OR DISCHARGED	TOTAL CASES DISPOSED OFF BY COURT[(4)+(5)+(6)				
(1)	(2)	(3)	(4)	(5)	(6)	(7)	(8)	(9)	(10)	(11)
1.	BADDI	4349	93	62	60	215	4134	95.1	3.7	4.9
2.	BILASPUR	12964	67	52	162	281	12683	97.8	11.4	2.2
3.	CHAMBA	5466	66	13	174	253	5213	95.4	4.7	4.6
4.	CID	62	0	0	1	1	61	98.4	0.1	1.6
5.	GRP	32	1	3	0	4	28	87.5	0.0	12.5
6.	HAMIRPUR	6937	119	37	115	271	6666	96.1	6.0	3.9
7.	KANGRA	27541	19	60	175	254	27287	99.1	24.6	0.9
8.	KINNAUR	1726	10	16	40	66	1660	96.2	1.5	3.8
9.	KULLU	7515	28	41	139	208	7307	97.2	6.6	2.8
10.	LAHAUL & SPITI	247	2	30	1	33	214	86.6	0.2	13.4
11.	MANDI	17811	178	100	399	677	17134	96.2	15.4	3.8
12.	SHIMLA	12486	237	83	303	623	11863	95.0	10.7	5.0
13.	SIRMAUR	7034	44	56	105	205	6829	97.1	6.2	2.9
14.	SOLAN	4759	16	54	79	149	4610	96.9	4.2	3.1
15.	UNA	5498	30	47	176	253	5245	95.4	4.7	4.6
16.	PS CYBER	0	0	0	0	0	0	0.0	0.0	0.0
TOTAL		**114427**	**910**	**654**	**1929**	**3493**	**110934**	**96.9**	**100.0**	**100.0**

MAP-3.3

CONVICTED CASES (IPC) DURING 2021

TABLE- 3.9

PERCENTAGE OF IPC CRIMES DISPOSAL BY COURTS DURING 2021 (HEAD WISE)

SR. NO	CRIME HEADS	PERCENTAGE OF CASES TO TOTAL CASES FOR TRIAL				PENDING TRIAL	CONVICTION RATE [(5/7*100)]
		IN WHICH TRIAL WERE COMPLETED					
		COMPOUND, WITHDRAWN OR QUASHED	CONVICTED	ACQUITTED OR DISCHARGED	TOTAL (5)+(6)]		
(1)	(2)	(4)	(5)	(6)	(7)	(8)	(9)
1.	MURDER	0.00	0.01	0.02	0.03	94.2	42.9
2.	C.H. NOT AMOUNTING TO MURDER	0.00	0.00	0.00	0.00	98.6	0.0
3.	ATTEMPT TO COMMIT MURDER	0.00	0.00	0.01	0.01	97.2	17.6
4.	RAPE	0.01	0.04	0.06	0.10	93.1	34.4
5.	KIDNAPPING AND ABDUCTION	0.00	0.00	0.01	0.01	97.2	10.5
6.	DACOITY	0.00	0.00	0.00	0.00	96.0	100.0
7.	ROBBERY	0.00	0.00	0.00	0.00	98.0	50.0
8.	BURGLARY	0.02	0.02	0.03	0.05	96.1	26.8
9.	THEFT	0.01	0.02	0.07	0.09	96.5	24.8
10.	RIOTS	0.04	0.01	0.06	0.07	97.1	4.8
11.	CRIMINAL BREACH OF TRUST	0.00	0.00	0.01	0.01	97.2	21.1
12.	CHEATING	0.01	0.01	0.03	0.04	97.6	23.5
13.	COUNTERFEITING	0.00	0.00	0.00	0.00	92.9	0.0
14.	ARSON	0.00	0.00	0.01	0.01	98.0	10.0
15.	GRIEVOUS HURT	0.05	0.01	0.07	0.08	97.1	6.3
16.	DOWRY DEATHS	0.00	0.00	0.00	0.00	96.4	0.0
17.	ASSAULT ON WOMEN (SEC. 354)	0.02	0.02	0.09	0.11	96.2	12.3
18.	CRUELTY BY HUSBAND & RELATIVES	0.04	0.00	0.04	0.04	95.5	3.3
19.	CAUSING DEATH BY NEGLIGENCE (Sec.304A IPC)	0.01	0.02	0.13	0.15	94.5	12.5
20.	INCIDENCE OF RASH DRIVERING (Sec.237,337)	0.05	0.12	0.42	0.54	95.3	20.7
21.	OTHER IPC	0.55	0.28	0.61	0.89	97.6	19.6
TOTAL		**0.80**	**0.57**	**1.69**	**2.26**	**96.9**	**18.7**

TABLE-3.10

DISPOSAL OF SLL CASES BY COURT DURING 2021 (HEAD WISE)

SR. NO	CRIME HEADS	TOTAL No. OF CASES FOR TRIAL INCLUDING PENDING CASES	NO. OF CASES					PENDING TRIAL
			CASES WITHDRAWN FROM PROCECUTION	IN WHICH TRIAL WERE COMPLETED				
				COMPOUNDED OR WITHDRAWN	CONVICTED	ACQUITTED OR DISCHARGED	TOTAL	
(1)	(2)	(3)	(4)	(5)	(6)	(7)	(8)	(9)
1.	ARMS ACT	170	0	2	2	4	8	162
2.	NARCOTIC DRUGS & PSYCHOTROPIC SUBSTANCES ACT	7811	0	2	63	140	205	7606
3.	GAMBLING ACT	2708	0	6	260	62	328	2380
4.	EXCISE ACT	17591	3	250	2355	453	3061	14530
5.	EXPLOSIVES ACT/E.S. ACT	13	0	0	0	0	0	13
6.	IMMORAL TRAFFIC (PREVENTION) ACT	66	0	0	2	2	4	62
7.	INDIAN RAILWAY ACT	0	0	0	0	0	0	0
8.	FOREIGNERS REGISTRATION ACT	41	0	0	1	0	1	40
9.	PROTECTION OF CIVIL RIGHTS ACT	24	0	0	0	3	3	21
10.	ESSENTIAL COMMODITIES ACT	155	0	0	1	7	8	147
11.	DOWRY PROHIBITION ACT	13	0	1	0	0	1	12
12.	COPY RIGHT ACT	140	0	0	0	1	1	139
13.	SC/ST (PREVENTION OF ATROCITIES) ACT	599	1	4	2	24	31	568
14.	FOREST ACT	1563	0	0	3	69	72	1491
15.	PROHIBITION OR CHILD MARRIAGE ACT, 2006	27	0	0	0	2	2	25
16.	PROTECTION OF WOMEN FROM DOMESTIC VIOLENCE ACT 2005	36	0	0	0	1	1	35
17.	IT ACT	159	0	1	1	1	3	156
18.	WILD LIFE PROTECTION ACT, 1972	105	0	0	1	5	6	99
19.	PDPP ACT, 1984	248	0	0	2	7	9	239
20.	Defacement of Public Property Act	48	0	2	0	0	2	46
21.	OTHER (SLL) CRIME	1434	0	11	50	33	94	1344
TOTAL		**32951**	**4**	**279**	**2743**	**814**	**3840**	**29115**

MAP-3.4

CONVICTED CASES (SLL) DURING 2021

TABLE-3.11

DISPOSAL OF SLL CASES BY COURT DURING 2021 (DISTRICT-WISE)

SR. NO	CRIME HEADS	TOTAL No. OF CASES FOR TRIAL INCLUDING PENDING CASES	NO. OF CASES IN WHICH TRIAL WERE COMPLETED				PENDING TRIAL	PENDENCY PERCENTAGE (8/3*100)	PERCENTAGE CONTRIBUTION OF PENDENCY TO STATE LEVEL	PERCENTAGE OF CASES DIPOSED OFF BY COURT
			CASES DISPOSED OFF WITHOUT TRIAL	CONVICTED	ACQUITTED OR DISCHARGED	TOTAL [(4)+ (5)+ (6)]				
(1)	(2)	(3)	(4)	(5)	(6)	(7)	(8)	(9)	(10)	(11)
1.	BADDI	1220	5	246	12	263	957	78.4	3.3	21.6
2.	BILASPUR	1971	63	49	36	148	1823	92.5	6.3	7.5
3.	CHAMBA	1286	4	374	39	417	869	67.6	3.0	32.4
4.	CID	153	3	2	6	11	142	92.8	0.5	7.2
5.	GRP	2	0	0	0	0	2	100.0	0.0	0.0
6.	HAMIRPUR	884	0	104	29	133	751	85.0	2.6	15.0
7.	KANGRA	12881	0	589	323	912	11969	92.9	41.1	7.1
8.	KINNAUR	542	0	142	9	151	391	72.1	1.3	27.9
9.	KULLU	3043	1	276	93	370	2673	87.8	9.2	12.2
10.	LAHAUL & SPITI	99	0	45	0	45	54	54.5	0.2	45.5
11.	MANDI	2848	3	445	80	528	2320	81.5	8.0	18.5
12.	SHIMLA	2943	0	197	48	245	2698	91.7	9.3	8.3
13.	SIRMAUR	1824	6	138	29	173	1651	90.5	5.7	9.5
14.	SOLAN	1050	1	103	15	119	931	88.7	3.2	11.3
15.	UNA	2203	0	226	95	321	1882	85.4	6.5	14.6
16.	PS CYBER	2	0	0	0	0	2	100.0	0.0	0.0
TOTAL		**32951**	**279**	**2743**	**814**	**3836**	**29115**	**88.4**	**100.0**	**11.6**

TABLE-3.12

PERCENTAGE OF SLL CRIMES DISPOSAL BY COURTS DURING 2021 (HEAD WISE)

SR. NO	CRIME HEADS	CASES WITHDRAWN BY GOVT.	PERCENTAGE OF CASES TO TOTAL CASES FOR TRIAL IN WHICH TRIAL WERE COMPLETED				PENDING TRIAL	CONVICTION RATE [(5/7*100)]
			COMPOUNDED OR WITHDRAWN	CONVICTED	ACQUITTED OR DISCHARGED	TOTAL (3)=(4)+(5)+ (6)]		
(1)	(2)	(3)	(4)	(5)	(6)	(7)	(8)	(9)
1.	ARMS ACT	0	1.2	1.2	2.4	4.7	95.3	25
2.	NARCOTIC DRUGS & PSYCHOTROPIC SUBSTANCES ACT	0	0.0	0.8	1.8	2.6	97.4	30.7
3.	GAMBLING ACT	0	0.2	9.6	2.3	12.1	87.9	79.3
4.	EXCISE ACT	0.02	1.4	13.4	2.6	17.4	82.6	76.9
5.	EXPLOSIVES ACT/E.S. ACT	0.00	0.0	0.0	0.0	0.0	100.0	0.0
6.	IMMORAL TRAFFIC (PREVENTION) ACT	0.00	0.0	3.0	3.0	6.1	93.9	50.0
7.	INDIAN RAILWAY ACT	0.00	0.0	0.0	0.0	0.0	0.0	0.0
8.	FOREIGNERS REGISTRATION ACT	0.00	0.0	2.4	0.0	2.4	97.6	100.0
9.	PROTECTION OF CIVIL RIGHTS ACT	0.00	0.0	0.0	12.5	12.5	87.5	0.0
10.	ESSENTIAL COMMODITIES ACT	0.00	0.0	0.6	4.5	5.2	94.8	12.5
11.	DOWRY PROHIBITION ACT	0.00	7.7	0.0	0.0	7.7	92.3	0.0
12.	COPY RIGHT ACT	0.00	0.0	0.0	0.7	0.7	99.3	0.0
13.	SC/ST (PREVENTION OF ATROCITIES) ACT	0.17	0.7	0.3	4.0	5.2	94.8	6.5
14.	FOREST ACT	0.00	0.0	0.2	4.4	4.6	95.4	4.2
15.	PROHIBITION OR CHILD MARRIAGE ACT, 2006	0.00	0.0	0.0	7.4	7.4	92.6	0.0
16.	PROTECTION OF WOMEN FROM DOMESTIC VIOLENCE ACT 2005	0.00	0.0	0.0	2.8	2.8	97.2	0.0
17.	IT ACT	0.00	0.6	0.6	0.6	1.9	98.1	33.3
18.	WILD LIFE PROTECTION ACT, 1972		0.0	1.0	4.8	5.7	94.3	16.7
19.	PDPP Act, 1984	0.00	0.0	0.8	2.8	3.6	96.4	22.2
20.	DEFACEMENT OF PUBLIC PROPERTY	0.00	4.2	0.0	0.0	4.2	95.8	0.0
21.	OTHER (SLL) CRIME	0.00	0.8	3.5	2.3	6.6	93.7	53.2
TOTAL		0.01	0.8	8.3	2.5	11.7	88.4	71.4

CHAPTER-4

CRIMES AGAINST WOMEN

CHAPTER-4

CRIMES AGAINST WOMEN

4.1 General:

Crimes which are directed specifically against women are characterized as Crimes against Women. They may be broadly classified under the following two categories:-

1. **Crimes against Women identified under the Indian Penal Code (IPC)**

(i) Murder (Sec. 302, 303 IPC)
(ii). Dowry Deaths (Sec. 304B IPC)
(iii) Abetment to Commit Suicide (Sec.306 IPC)
(iv) Acid Attack
(v) Cruelty to Women (Sec. 498A IPC)
(vi) Kidnapping & Abduction (Sec. 363, 366 IPC)
(vii) Rape
(viii) Attempt to Commit Rape
(ix) Assault on Woman with intend to outrage her modesty Sec.354 IPC)
(x) Insult to the modesty of Women (Sec.509 IPC)

2. **Crimes against Women Identified under the Special and Local Laws (SLL)**

Although all laws are not gender specific, the provisions of laws affecting women significantly have been reviewed periodically and amendments carried out to keep pace with the emerging requirements. Some Acts which have special provisions to safeguard women and their interests are:-

(i) Immoral Traffic (Prevention) Act
(ii) Dowry Prohibition Act, 1961
(iii) The Child Marriage Restraint Act.
(iv) Protection of Women from Domestic Violence Act
(v) Sati Prevention Act.

Crimes against Women are being closely monitored in the State. Several measures have been undertaken to tackle this social menace. Special attention is being paid towards prevention of crimes against women by increased police vigil and by harnessing the resources of the community.

Crime against women witnessed a minor decrease during

the year 2021 in comparison to the previous year. The last 10 years annual average of crime against women is 1516. During the year 2021, 1599 cases of crime against women have been registered in the state. As compared to the 10 years state average, this increase is due to the fact that in past the women usually hesitated to report incidents which took place with them and there have also been certain changes of law. But now on account of increased awareness and change in social values, ethos and social reassurances being provided by the society, free registration of cases, opening of Women Police Stations and Suvidha Yojna started by the HP Police Department, women are more often coming forward to report the offences taking place against them.

The HP Police Department has initiated many steps in the recent years to ensure better police response. Women Police Stations have been opened in all districts except Kinnaur and Lahaul & Spiti to monitor quick disposal of cases of crime against women. A Women Crime Unit has been constituted at the State CID Hdqrs. 06 Anti Human Trafficking Units (AHTU's) have also been established in Shimla, Kangra, Sirmaur, Kullu, Solan & Chamba. No particular area is prone to crime against women in the State. No special organized gang is operative in the State to commit crime against women.

4.2 Incidents of Crime against Women:

Decrease of 0.92%

Head wise incidents of reported Crimes against Women during 2020 and 2021, along with percentage variation, are presented in Table 4.1.

The cases of assault on women with intent to outrage modesty and cruelty to women together constitute the largest chunk of crime against women (44.27%). There were also a number of instances (22.38%) of rape and (21.51 %) Kidnapping and Abduction of women and girls.

The district wise incidents and rate of crimes against women during 2021 are presented in Table 4.2, Chart 4.3 and Chart 4.4.

CHART 4.1

PERCENTAGE DISTRIBUTION OF CRIME AGAINST WOMEN DURING 2021

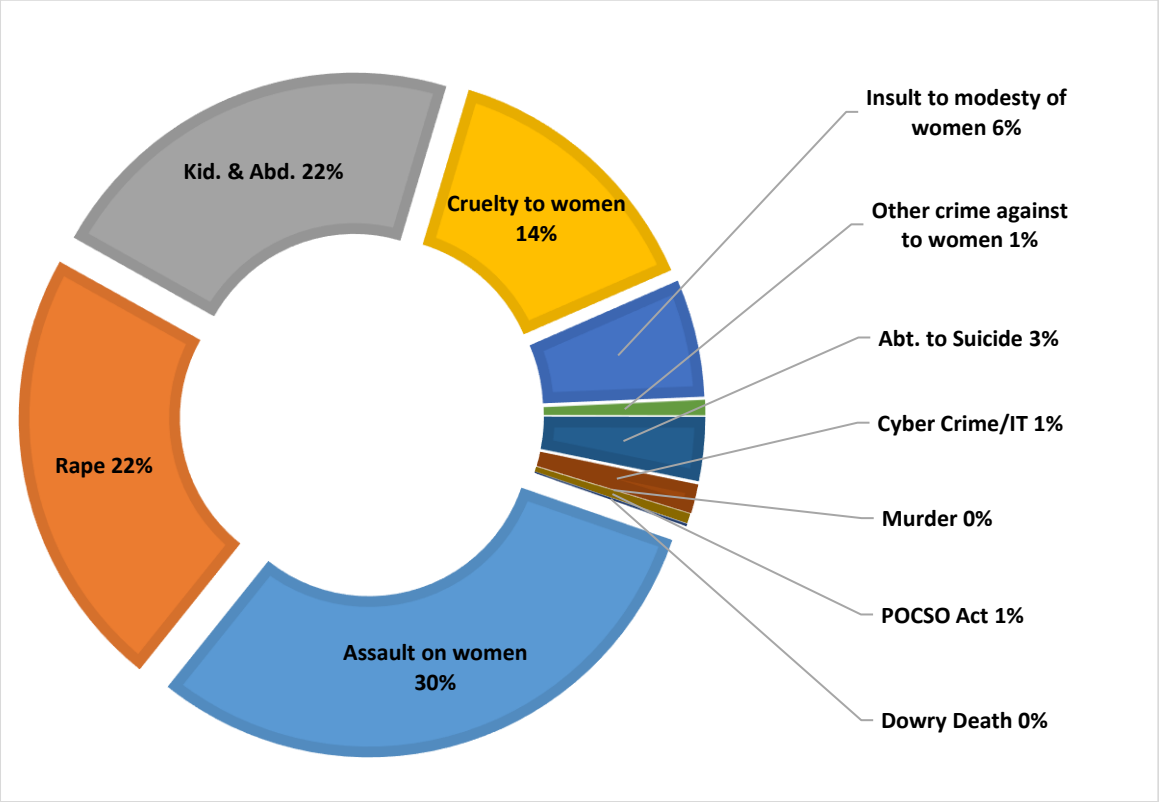

CHART 4.2

VARIATION OF CRIMES AGAINST WOMEN DURING 2021 OVER 2020

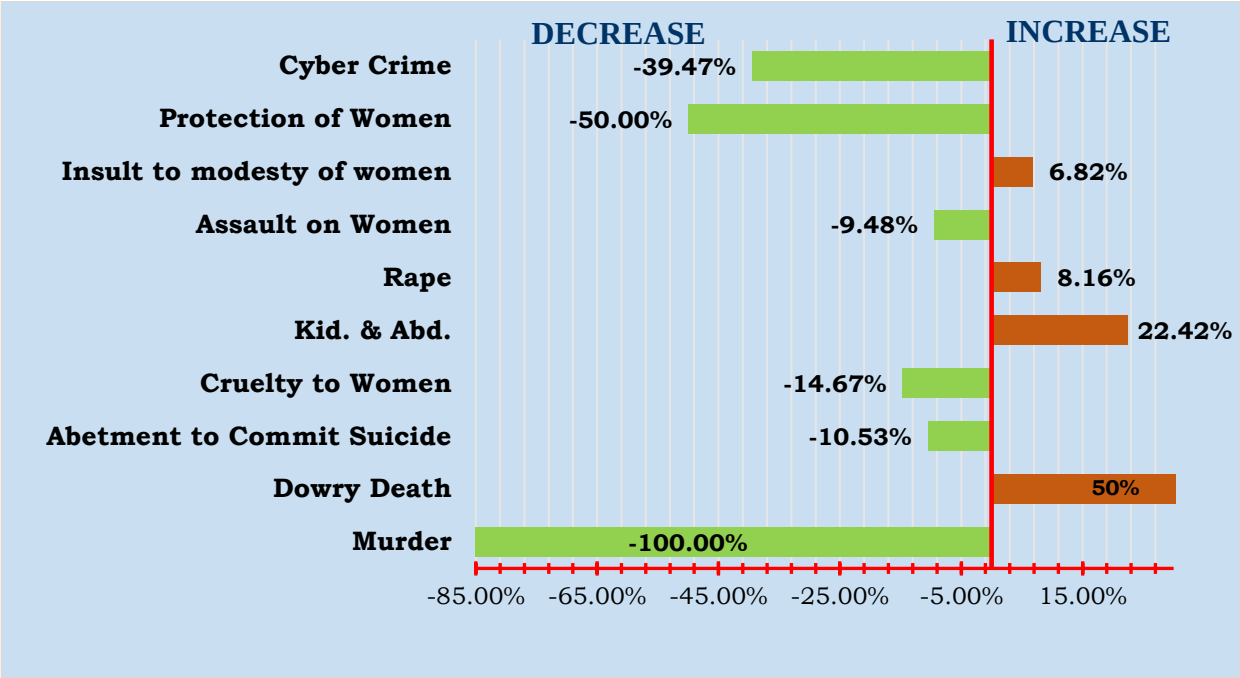

CHART 4.3

DISTRICT WISE REGISTRATION AND RATE OF CRIME DURING 2021

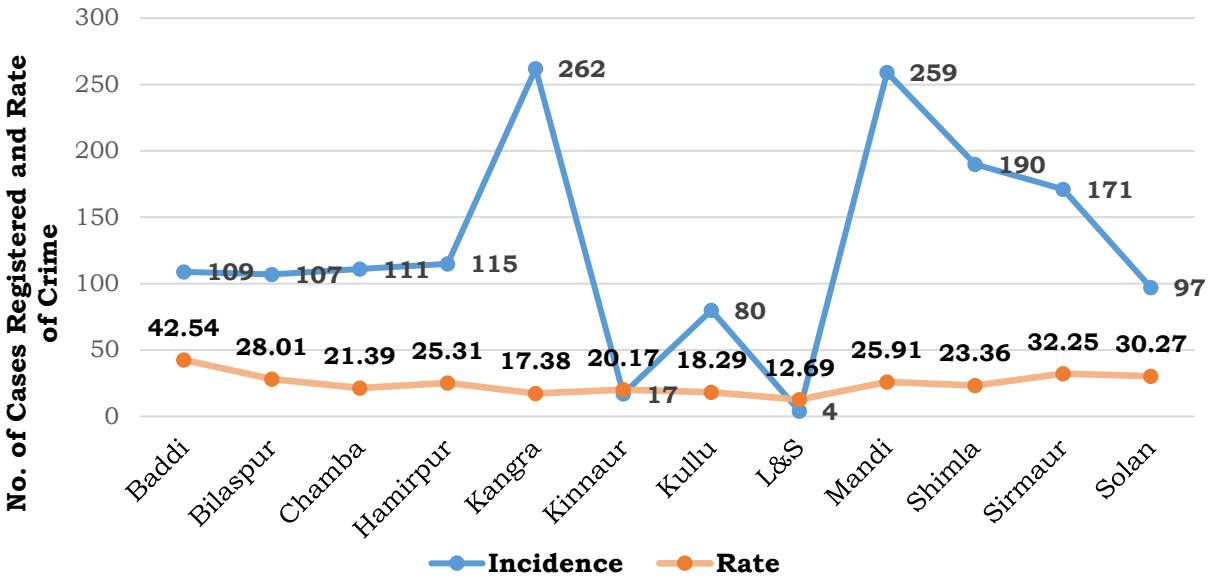

CHART 4.4

DISTRICT WISE CRIMES AGAINST WOMEN WITH STATE AVERAGE DURING 2021

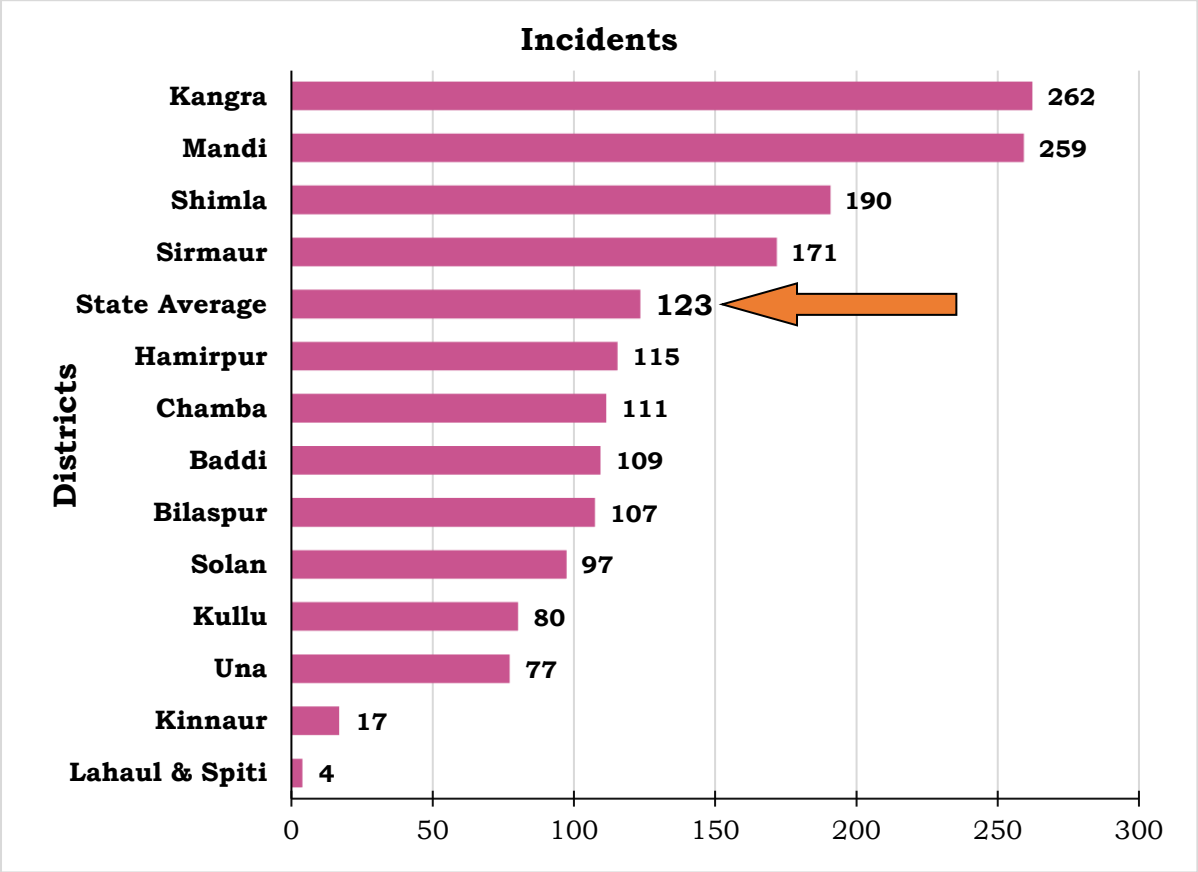

The head and district wise incidents, their rate and percentage has been calculated and presented in Table 4.3.

The total figures of crime against women for the last 10 years (2012-2021) are presented in Table 4.4 and Chart 4.5.

CHART 4.5

YEAR WISE CRIME AGAINST WOMEN DURING 2012-2021

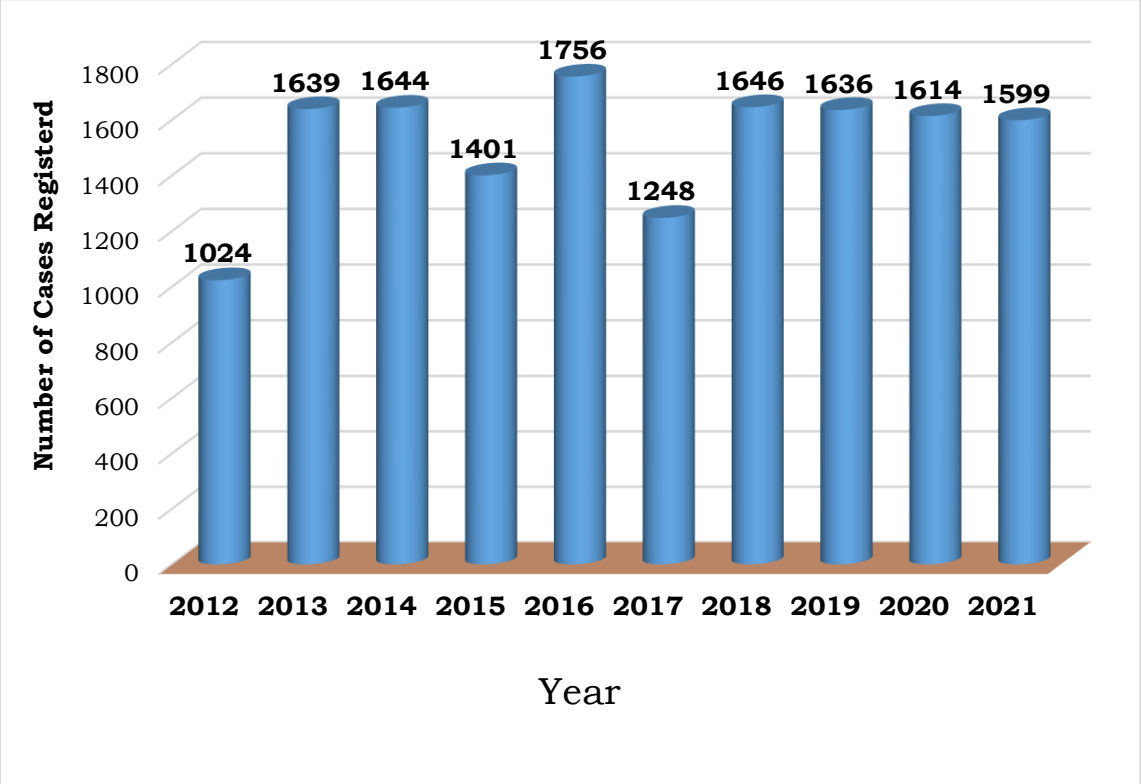

From the analysis of Crime against Women reported in districts, it is seen that registration of cases of Rape, Kidnapping & Abduction insult to outrage modesty, immoral trafficking was higher during the year 2021 as compared to the previous year.

The districts which reported the lowest incidents of crime against women are Lahaul-Spiti (04) Kinnaur (17), Una (77) Kullu (80) Solan (97).

4.3 Head wise incidents of Crime against Women:

The brief of head wise status of Crime against Women during 2021 is as under:

(i) Murder: (Decrease of 100%)

No incidents under this head was reported in any of the districts.

(ii) Rape: (Increase of 8.16%)

A total of 358 cases of Rape were reported, which is an increase of 8.16% over the previous year (331 cases). The highest incidents of rape were reported in district Kangra (58), followed by Mandi, Shimla (57 each), Sirmaur (50), Baddi (31), Chamba (24), Kullu (18), Bilaspur (17), Solan (16), Una (15), Hamirpur (8), Kinnaur (6) and L&S (1).

Reasons:-

1. Revelation of Illicit love affairs, intimacy and friendship between both parties leading to registration of cases.
2. Alluring for marriage and later on due to refusal of parents, refusal for marriage, resulting in registration of cases.
3. False registration due to enmity.
4. Rapes of minors.

(iii) Dowry Deaths: (Increase of 50%)

Under this head 02 incidents were reported in Chamba and Mandi districts (01 each). No incidents under this head were reported in rest of the districts.

(iv) Kidnapping & Abduction: (Increase of 22.41%)

During the year 2021, 344 incidents of Kidnapping & Abduction were registered; an increase of 22.41% over the previous year (281 cases). Kangra district reported the highest incidents (56 cases) under this crime head, followed by Mandi (52), Shimla (48), Solan (36), Sirmaur (29), Hamirpur (25), Baddi (23), Bilaspur (21), Chamba (19), (Una (15), Kullu (14) and Kinnaur (6).

(v) Assault on women with intend to outrage modesty (Sec.354) (Decrease of 9.47%)

487 cases of Assault on women with intend to outrage modesty were registered during the year 2021; a decrease of 9.47% over

the previous year. Kangra district recorded the highest (91 cases), followed by Mandi (75), Sirmaur (52), Shimla (50), Bilaspur (44), Chamba (43), Hamirpur (40), Kullu & Solan (26 each), Baddi (23), Una, (15) and Kinnaur (2). No cases under this head were reported in L&S district.

(vi) Abetment to Commit Suicide (Decrease of 10.52 %)

A decreasing trend is seen under this head with a 10.52% decrease over the previous year. The highest number of cases were registered in Kangra district (13), followed by Baddi (7), Bilaspur & Mandi (6 each), Hamipur (5), Una (4), Chamba (3), Kullu, Shimla & Sirmaur (2 each) and Solan (1). No incidence under this head was reported in Kinnaur and Lahaul & Spiti districts.

(vii) Cruelty to Women: (Decrease of 14.67%)

221 cases of Cruelty to Women were registered during the year 2021. This head showed a decrease of 14.67% over the previous year. The highest number of cases (37) were registered in Mandi district, followed by Kangra (32), Sirmaur (30), Una (20), Shimla (19), Hamirpur (17), Baddi, Chamba (16 each), Bilaspur (13), Kullu (10), Solan (9) Kinnaur and L&S (1 each).

Reasons:-

1. Torture of married women for the purpose of dowry, her ill health etc.
2. Harassment and torture of women by her in laws i.e. husband, mother in law, father in law etc. on the pretext that she is not capable to doing house hold and agriculture activities.
3. Harassment/torture of women by husband due to illicit relationship of the husband with another woman.
4. Torture/harassment of women by husband or other male member of the family under the influence of liquor.
5. Love marriage without the consent of the other family members i.e. father in law and mother in law of the victims.

(viii) Insult to the modesty of Women (Sec. 509 IPC): (Increase of 6.82%)

There was an increase in registration under this head by 6.82% over the previous year. The number of cases registered were Mandi (24), Hamirpur (16), Shimla (12) Kangra (8) Bilaspur (6) Sirmaur, Una (5 each), Baddi, Chamba, Solan (4 each) Kullu (3), Kinnaur (2) and L&S (1).

(ix) Immoral Trafficking (Increase of 600%)

Total of 06 case of Immoral Trafficking was registered during the year 2021, as compared to zero registration in the previous year.

TABLE 4.1

INCIDENTS OF CRIME AGAINST WOMEN DURING 2020-2021

Sr. NO.	CRIME HEAD	2020	2021	% share in 2021 over 2020
(1)	(2)	(3)	(4)	(6)
1.	Murder	8	0	-100
2.	Dowry Deaths	1	2	100
3.	Abetment to commit Suicide	57	51	-10.53
4.	Acid Attack	0	0	0.00
5.	Cruelty to Women	259	221	-14.67
6.	Kidnapping & Abduction	281	344	22.42
7.	Rape	331	358	8.16
8.	Attempt to commit Rape	3	3	0.00
9.	Assault on Women with intend to outrage modesty (sec.354)	538	487	-9.48
10.	Insult to the Modesty of Women (sec. 509 IPC)	88	94	6.82
11.	Immoral Traffic (P) Act	0	6	100.00
12.	Protection of women from domestic violence	2	1	-50.00
13.	Cyber Crime/IT cases against women	38	23	-39.47
14.	POCSO	4	8	100.00
15.	Other Crime against Women	4	1	-75.00
TOTAL		**1614**	**1599**	**-0.93**

TABLE- 4.2
INCIDENTS AND RATE OF CRIME COMMITTED AGAINST WOMEN (DISTRICTWISE) DURING 2021

S. NO.	DISTRICT/ UNIT	INCIDENCE	% OF CONTRIBUTION TO STATE LEVEL TOTAL	POPULATION (LAKHS)	RATE OF TOTAL COGNIZABLE CRIMES	RANK
(1)	(2)	(3)	(4)	(5)	(6)	(7)
1.	BADDI	109	6.82	2.56	42.54	7
2.	BILASPUR	107	6.69	3.83	28.01	8
3.	CHAMBA	111	6.94	5.19	21.39	6
4.	CID	0	0.00	0	0.00	14
5.	GRP	0	0.00	0	0.00	15
6.	HAMIRPUR	115	7.19	4.55	25.31	5
7.	KANGRA	262	16.39	15.07	17.38	1
8.	KINNAUR	17	1.06	0.84	20.17	12
9.	KULLU	80	5.00	4.37	18.29	10
10.	L&S	4	0.25	0.32	12.69	13
11.	MANDI	259	16.20	9.99	25.91	2
12.	SHIMLA	190	11.88	8.13	23.36	3
13.	SIRMAUR	171	10.69	5.30	32.25	4
14.	SOLAN	97	6.07	3.20	30.27	9
15.	UNA	77	4.82	5.21	14.78	11
16.	PS CYBER	0	0.00	0.0	0.00	16
TOTAL		**1599**	**100.00**	**68.56**	**23.32**	**-**

MAP-4.1

INCIDENTS OF CRIMES AGAINST WOMEN DURING-2021

TABLE- 4.3

INCIDENTS AND RATE OF CRIME COMMITTED AGAINST WOMEN (DISTRICT WISE & HEAD WISE) DURING 2021

Sr. NO	DISTRICT/ UNIT	POPUL-ATION (2011)	MURDER			DOWRY DEATHS			ABETMENT TO COMMIT SUICIDE			ACID ATTACK			CRUELTY TO WOMEN			KIDNAPPING & ABDUCTION			RAPE			ATTEMPT TO COMMIT RAPE		
			I	R	P	I	R	P	I	R	P	I	R	P	I	R	P	I	R	P	I	R	P	I	R	P
(1)	(2)	(3)	(4)	(5)	(6)	(7)	(8)	(9)	(1	(11)	(12)	(13)	(14)	(1	(16)	(17)	(18)	(19)	(20)	(21)	(22)	(23)	(24)	(25)	(26)	(27)
1.	BADDI	256220	0	0	0	0	0.00	0	7	2.73	13.73	0	0	0	16	6.24	7.24	23	8.98	6.69	31	12.10	8.66	0	0	0
2.	BILASPUR	382056	0	0	0	0	0.00	0	6	1.57	11.76	0	0	0	13	3.40	5.88	21	5.50	6.10	17	4.45	4.75	0	0	0
3.	CHAMBA	518844	0	0	0	1	0.19	50	3	0.58	5.88	0	0	0	16	3.08	7.24	19	3.66	5.52	24	4.63	6.70	0	0	0
4.	C ID	0	0	0	0	0	0.00	0	0	0.00	0.00	0	0	0	0	0.00	0.00	0	0.00	0.00	0	0.00	0.00	0	0	0
5.	GRP	0	0	0	0	0	0.00	0	0	0.00	0.00	0	0	0	0	0.00	0.00	0	0.00	0.00	0	0.00	0.00	0	0	0
6.	HAMIRPUR	454293	0	0	0	0	0.00	0	5	1.10	9.80	0	0	0	17	3.74	7.69	25	5.50	7.27	8	1.76	2.23	1	0.22	33.3
7.	KANGRA	1507223	0	0	0	0	0.00	0	13	0.86	25.49	0	0	0	32	2.12	14.48	56	3.72	16.28	58	3.85	16.20	0	0	0
8.	KINNAUR	84298	0	0	0	0	0.00	0	0	0.00	0.00	0	0	0	1	1.19	0.45	6	7.12	1.74	6	7.12	1.68	0	0	0
9.	KULLU	437474	0	0	0	0	0.00	0	2	0.46	3.92	0	0	0	10	2.29	4.52	14	3.20	4.07	18	4.11	5.03	0	0	0
10.	LAHAUL & SPITI	31528	0	0	0	0	0.00	0	0	0.00	0.00	0	0	0	1	3.17	0.45	0	0.00	0.00	1	3.17	0.28	0	0	0
11.	MANDI	999518	0	0	0	1	0.10	50	6	0.60	11.76	0	0	0	37	3.70	16.74	52	5.20	15.12	57	5.70	15.92	0	0	0
12.	SHIMLA	813384	0	0	0	0	0.00	0	2	0.25	3.92	0	0	0	19	2.34	8.60	48	5.90	13.95	57	7.01	15.92	2	0.25	66.67
13.	SIRMAUR	530164	0	0	0	0	0.00	0	2	0.38	3.92	0	0	0	30	5.66	13.57	29	5.47	8.43	50	9.43	13.97	0	0.00	0
14.	SOLAN	320450	0	0	0	0	0.00	0	1	0.31	1.96	0	0	0	9	2.81	4.07	36	4.68	10.47	16	4.99	4.47	0	0.00	0
15.	UNA	521057	0	0	0	0	0.00	0	4	0.77	7.84	0	0	0	20	3.84	9.05	15	1.54	4.36	15	2.88	4.19	0	0.00	0
16.	CYBER	0	0	0	0	0	0.00	0	0	0.00	0.00	0	0	0	0	0.00	0.00	0	0	0.00	0	0.00	0.00	0	0.00	0
Total		**6856509**	**0**	**0**	**0**	**2**	**0.03**	**100**	**51**	**0.74**	**100**	**0**	**0**	**0**	**221**	**3.22**	**100**	**344**	**5.02**	**100**	**358**	**5.22**	**100**	**3**	**0.04**	**100**

TABLE- 4.3 (CONTD.)

INCIDENTS AND RATE OF CRIME COMMITTED AGAINST WOMEN (DISTRICT WISE & HEAD WISE) DURING 2021

Sr. NO	DISTRICT / UNIT	POPUL-ATION (2011)	ASSAULT ON WOMEN WITH INTEND TO OUTRAGE HER MODESTY (SEC.354)			INSULT TO THE MODESTY OF WOMEN (SEC. 509 IPC)			IMMORAL TRAFFIC (P) ACT			PROTECTION OF WOMEN FROM DOMESTIC VIOLENCE			CYBER CRIME/IT CASES AGAINST WOMEN			POCSO			OTHER CRIME COMMITTED AGAINST WOMEN			TOTAL CRIME AGAINST WOMEN		
			I	R	P	I	R	P	I	R	P	I	R	P	I	R	P	I	R	P	I	R	P	I	R	P
(1)	(2)	(3)	(28)	(29)	(30)	(31)	(32)	(33)	(34)	(35)	(36)	(37)	(38)	(39)	(40)	(41)	(42)	(43)	(44)	(45)	(46)	(47)	(48)	(49)	(50)	(51)
1.	BADDI	256220	23	8.98	4.72	4	1.56	4.26	1	0.39	16.67	0	0.00	0.00	3	1.17	13.04	0	0.00	0.00	1	0.39	100	109	42.54	6.82
2.	BILASPUR	382056	44	11.52	9.03	6	1.57	6.38	0	0.00	0.00	0	0.00	0.00	0	0.00	0.0	0	0.00	0.00	0	0.00	0.00	107	28.01	6.69
3.	CHAMBA	518844	43	8.29	8.83	4	0.77	4.26	0	0.00	0.00	0	0.00	0.00	1	0.19	2.6	0	0.00	0.00	0	0.00	0.00	111	21.39	6.94
4.	CID	0	0	0.00	0.00	0	0.00	0.00	0	0.00	0.00	0	0.00	0.00	0	0.00	0.0	0	0.00	0.00	0	0.00	0.00	0	0.00	0.00
5.	GRP	0	0	0.00	0.00	0	0.00	0.00	0	0.00	0.00	0	0.00	0.00	0	0.00	0.0	0	0.00	0.00	0	0.00	0.00	0	0.00	0.00
6.	HAMIRPUR	454293	40	8.80	8.21	16	3.52	17.02	0	0.00	0.00	1	0.22	100	2	0.44	5.3	0	0.00	0.00	0	0.00	0.00	115	25.31	7.19
7.	KANGRA	1507223	91	6.04	18.69	8	0.53	8.51	0	0.00	0.00	0	0.00	0.00	4	0.27	10.5	0	0.00	0.00	0	0.00	0.00	262	17.38	16.39
8.	KINNAUR	84298	2	2.37	0.41	2	2.37	2.13	0	0.00	0.00	0	0.00	0.00	0	0.00	0.0	0	0.00	0.00	0	0.00	0.00	17	20.17	1.06
9.	KULLU	437474	26	5.94	5.34	3	0.69	3.19	1	0.23	16.67	0	0.00	0.00	2	2.06	23.7	4	0.91	50.0	0	0.00	0.00	80	18.29	5.00
10.	LAHAUL & SPITI	31528	0	0.00	0.00	1	3.17	1.06	0	0.00	0.00	0	0.00	0.00	0	0.00	0.0	1	3.17	12.5	0	0.00	0.00	4	12.69	0.25
11.	MANDI	999518	75	7.50	15.40	24	2.40	25.53	1	0.10	16.67	0	0.00	0.00	3	0.30	7.9	3	0.30	37.5	0	0.00	0.00	259	25.91	16.20
12.	SHIMLA	813384	50	6.15	10.27	12	1.48	12.77	0	0.00	0.00	0	0.00	0.00	0	0.25	5.3	0	0.00	0.00	0	0.00	0.00	190	23.36	11.88
13.	SIRMAUR	530164	52	9.81	10.68	5	0.94	5.32	2	0.38	33.33	0	0.00	0.00	1	1.32	18.4	0	0.00	0.00	0	0.00	0.00	171	32.25	10.69
14.	SOLAN	320450	26	8.11	5.34	4	1.25	4.26	1	0.31	16.67	0	0.00	0.00	4	1.56	13.2	0	0.00	0.00	0	0.00	0.00	97	30.27	6.07
15.	UNA	521057	15	2.88	3.08	5	0.96	5.32	0	0.00	0.00	0	0.00	0.00	3	0.58	7.9	0	0.00	0.00	0	0.00	0.00	77	14.78	4.82
16.	CYBER	0	0	0.00	0.00	0	0.00	0.00	0	0.00	0.00	0	0.00	0.00	0	0.00	0.0	0	0.00	0.00	0	0.00	0.00	0	0.00	0.00
TOTAL		**6856509**	**487**	**7.10**	**100**	**94**	**1.37**	**100**	**6**	**0.09**	**100**	**1**	**0.01**	**100**	**23**	**0.55**	**100**	**8**	**0.12**	**100**	**1**	**0.01**	**100**	**1599**	**23.32**	**100**

TABLE 4.4

HEADWISE INCIDENCE OF CRIME AGAINST WOMEN FOR THE LAST 10 YEARS (2012-2021)

Sr. NO.	CRIME HEAD	YEARS									
		2012	2013	2014	2015	2016	2017	2018	2019	2020	2021
(1)	(2)	(3)	(4)	(5)	(6)	(7)	(8)	(9)	(10)	(11)	(12)
1.	MURDER	30	28	42	25	28	21	22	13	8	0
2.	RAPE	183	250	283	244	252	249	344	359	331	358
3	DOWRY DEATH	2	0	1	1	3	3	4	4	1	2
4.	KID/ABD.	152	288	227	239	201	242	341	337	281	344
5.	ASSAULT ON WOMEN TO OUTRAGE MODESTY	248	493	538	434	410	397	513	498	538	487
6.	ABETMENT TO COMMIT SUICIDE	84	82	66	64	66	55	74	61	57	51
7.	CRUELTY TO WOMEN	251	328	325	226	214	191	183	228	259	221
8.	INSULT TO THE MODESTY OF WOMEN (SEC. 509 IPC)	63	105	60	58	49	52	78	72	88	94
9.	IMMORAL TRAFFIC (P) ACT	6	4	5	6	7	8	10	10	0	6
10.	OTHER CRIME AGAINST WOMEN	5	59	83	96	514	21	77	54	51	36
TOTAL		**1024**	**1637**	**1630**	**1393**	**1744**	**1239**	**1646**	**1636**	**1614**	**1599**

CHAPTER-5

CRIME AGAINST CHILDREN

CHAPTER-5

CRIME AGAINST CHILDREN

5.1 General:

Crime against children includes violations under certain sections of the Indian Penal Code. For the purpose of this chapter, the following categories of crimes involving child victims have been included under this head:-

i. Murder
ii. Abetment to Suicide
iii. Infanticide
iv. Exposure and Abandonment
v. Hurt/Grievous Hurt
vi. Kidnapping and abduction
vii. Rape
viii. Attempt to commit Rape
ix. Assault on girl
x. Insult to the modesty of a girl
xi. Protection of Children from sexual offences
xii. Juvenile Justice (Care & Protection of Children) Act, 2000
xiii. Prohibition of Child Marriage Act
xiv. Other crimes committed against Children

5.2 Trends of Crime against Children:

Table 5.1 and Chart 5.1 depicts the percentage distribution of crimes against children during 2021.

Chart 5.2 depicts the district-wise distribution of crimes against children during 2012-2021.

CHART 5.1

PERCENTAGE DISTRIBUTION OF CRIME COMMITTED AGAINST CHILDREN DURING 2021

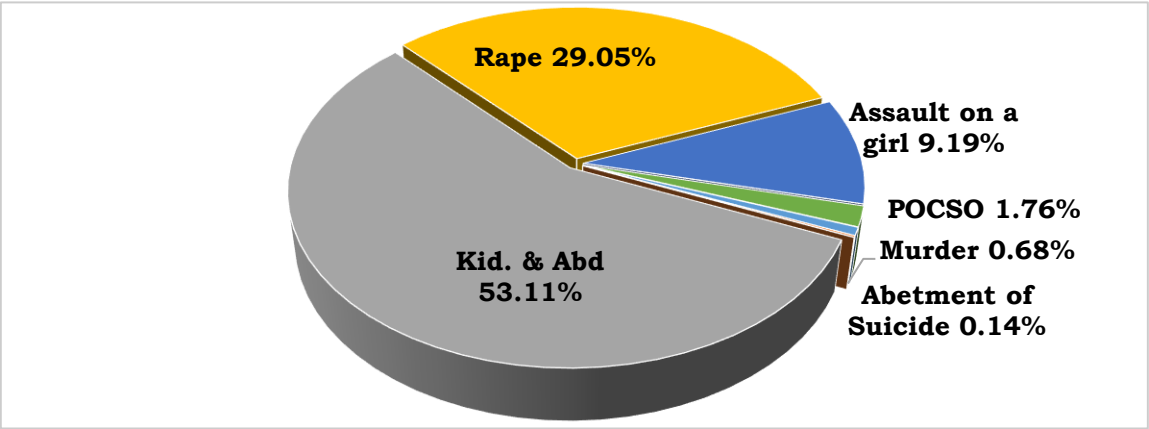

5.3 Incidents:

Table 5.1 shows the incidents and rate of Crime against Children, district wise including its rank.

A total of 740 cases were reported in the State under various sections of IPC. Kidnapping & Abduction constituted the largest category with 393 cases (53.11%) reported during the year. The maximum number of 'Kidnapping & Abduction' cases were reported in Shimla district (65 cases), followed by Kangra (62), Mandi, (55), Solan (36), Sirmaur (30), Baddi (28), Hamirpur (26) Bilaspur & Una (22 each), Chamba & Kullu (17 each), Kinnaur (12), and L&S (01).

The second most prevalent Crime against Children was Rape along with POCSO Act, which accounted for 215 cases (29.05%). The highest number of Rape cases were reported in Districts Shimla & Sirmaur (37 each), followed by Mandi (30), Kangra (25), Baddi (21), Una (13), Bilaspur & Kullu (12 each), Chamba (11), Solan (07), Kinnaur (06), Hamirpur (03) and Lahaul & Spiti (1).

05 cases under the head Murder of Children were reported in the State. 1 each in Baddi, Chamba, Mandi, Solan and Sirmaur. No case of Murder of children has been reported in rest of the districts of the State.

The incidence and percentage contribution of crimes against children head and district wise is presented in Table.5.2.

CHART 5.2

INCIDENTS OF CRIMES COMMITTED AGAINST CHILDREN DURING 2021
Total No. of Incidence = 740

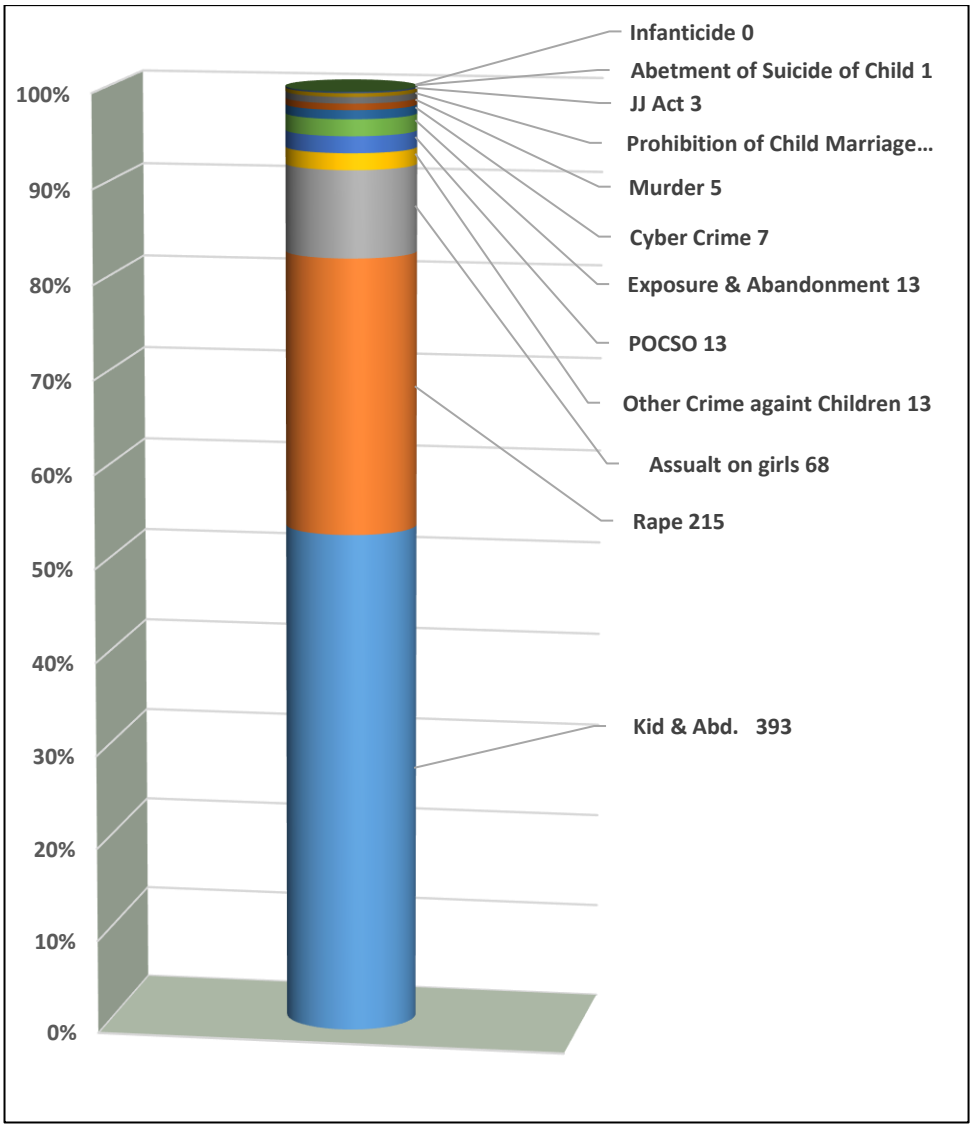

TABLE-5.1
INCIDENTS AND RATE OF CRIME COMMITTED AGAINST CHILDREN ALONG WITH PERCENTAGE DISTRIBUTION DURING 2021

SR. NO.	CRIME HEAD	INCIDENCE	RATE	%AGE
(1)	(2)	(3)	(4)	(5)
1.	Murder	5	0.07	0.68
2.	Infanticide	0	0.00	0.00
3.	Abetment of Suicide of Child	1	0.01	0.14
4.	Exposure and Abandonment	13	0.19	1.76
5.	Simple Hurt	0	0.00	0.00
6.	Grievous Hurt	1	0.01	0.14
7.	Kid & Abd.	393	5.73	53.11
8.	Rape	215	3.14	29.05
9.	Attempt to commit Rape	2	0.03	0.27
10	Assault on women	68	0.99	9.19
11.	Insult to the Modesty of Women	1	0.01	0.14
12.	POCSO	13	0.19	1.76
13.	Juvenile Justice (Care & Protection of Children) Act, 2000	3	0.04	0.41
14.	Prohibition of Child marriage Act	5	0.07	0.68
15.	Cyber Crime/ Information Tech. Act	7	0.10	0.95
16.	Other crime committed against Children	13	0.19	1.76
Total		**740**	**10.79**	**100.00**

TABLE-5.2
INCIDENTS AND RATE OF CRIME COMMITTED AGAINST CHILDREN (DISTRICT WISE) DURING 2021

SR. NO.	NAME OF DISTT.	INCIDENCE	% CONTRIB-UTION TO STATE LEVEL	POPULATION IN LAKHS	RATE OF CRIME	RANK*	RANK**
	(2)	(3)	(4)	(5)	(6)	(7)	(8)
1.	BADDI	62	8.38	256220	24.20	1	5
2.	BILASPUR	40	5.41	382056	10.47	8	9
3.	CHAMBA	38	5.14	518844	7.32	12	10
4.	CID	0	0.00	0	0.00	14	14
5.	GRP	0	0.00	0	0.00	15	15
6.	HAMIRPUR	36	4.86	454293	7.92	11	11
7.	KANGRA	101	13.65	1507223	6.70	13	3
8.	KINNAUR	18	2.43	84298	21.35	2	12
9.	KULLU	40	5.41	437474	9.14	10	8
10	LAHAUL & SPITI	4	0.54	31528	12.69	6	13
11	MANDI	105	14.19	999518	10.51	7	2
12	SHIMLA	111	15.00	813384	13.65	5	1
13	SIRMAUR	87	11.76	530164	16.41	3	4
14	SOLAN	49	6.62	320450	15.29	4	6
15	UNA	49	6.62	521057	9.40	9	7
16	PS CYBER	0	0.00	0	0.00	16	16
Total		**740**	**100.00**	**6856509**	**10.79**	**-**	**-**

** RANK ON THE BASIS OF RATE OF INCIDENCE CRIMES (Col.No.6),

* RANK ON THE BASIS OF % SHARE (Col.No.4)

TABLE -5.3

INCIDENTS (I) AND PERCENTAGE CONTRIBUTION TO STATE (P) OF CRIMES COMMITTED AGAINST CHILDREN DURING 2021 (HEAD-WISE/DISTRICT-WISE)

Sr. No.	Name of District	Murder		Abetment of Suicide of Child		Infanticide		Exposure & Abandonment		Simple Hurt		Grievous Hurt		Kid. & Abd.		Rape		Attempt to Commit Rape	
		I	P	I	P	I	P	I	P	I	P	I	P	I	P	I	P	I	P
(1)	(2)	(3)	(4)	(5)	(6)	(7)	(8)	(9)	(10)	(11)	(12)	(13)	(14)	(15)	(16)	(17)	(18)	(19)	(20)
1.	BADDI	1	20	0	0	0	0.00	4	30.77	0	0.00	0	0.00	28	7.12	21	9.77	0	0.00
2.	BILASPUR	0	0	1	100	0	0.00	0	0.00	0	0.00	0	0.00	22	5.60	12	5.58	0	0.00
3.	CHAMBA	1	20	0	0	0	0.00	2	15.38	0	0.00	0	0.00	17	4.33	11	5.12	0	0.00
4.	CID	0	0	0	0	0	0.00	0	0.00	0	0.00	0	0.00	0	0.00	0	0.00	0	0.00
5.	GRP	0	0	0	0	0	0.00	0	0.00	0	0.00	0	0.00	0	0.00	0	0.00	0	0.00
6.	HAMIRPUR	0	0	0	0	0	0.00	1	7.69	0	0.00	0	0.00	26	6.62	3	1.40	1	50.00
7.	KANGRA	0	0	0	0	0	0.00	0	0.00	0	0.00	0	0.00	62	15.78	25	11.63	0	0.00
8.	KINNAUR	0	0	0	0	0	0.00	0	0.00	0	0.00	0	0.00	12	3.05	6	2.79	0	0.00
9.	KULLU	0	0	0	0	0	0.00	0	0.00	0	0.00	0	0.00	17	4.33	12	5.58	0	0.00
10.	L&S	0	0	0	0	0	0.00	1	7.69	0	0.00	0	0.00	1	0.25	1	0.47	0	0.00
11.	MANDI	1	20	0	0	0	0.00	1	7.69	0	0.00	1	100	55	13.99	30	13.95	0	0.00
12.	SHIMLA	0	0	0	0	0	0.00	2	15.38	0	0.00	0	0.00	65	16.54	37	17.21	1	50.00
13.	SIRMAUR	0	0	0	0	0	0.00	1	7.69	0	0.00	0	0.00	30	7.63	37	17.21	0	0.00
14.	SOLAN	1	20	0	0	0	0.00	1	7.69	0	0.00	0	0.00	36	9.16	7	3.26	0	0.00
15.	UNA	1	20	0	0	0	0.00	0	0.00	0	0.00	0	0.00	22	5.60	13	6.05	0	0.00
16.	PS CYBER	0	0	0	0	0	0.00	0	0.00	0	0.00	0	0.00	0	0.00	0	0.00	0	0.00
TOTAL		**5**	**100**	**1**	**100**	**0**	**0.00**	**13**	**100**	**0**	**0.00**	**1**	**100**	**393**	**100**	**215**	**100**	**2**	**100**

TABLE -5.3 CONTD.
INCIDENTS (I) AND PERCENTAGE CONTRIBUTION TO STATE (P) OF CRIMES COMMITTED AGAINST CHILDREN DURING 2021 (HEAD-WISE/DISTRICT-WISE)

Sr. No.	Name of District	Assault on Women		Insult to the Modesty of Women		POCSO Act		Juvenile Justice (care and protection of children) Act,2000		Prohibition of Child Marriage Act		Cyber Crime/Information Tech. Act		Other Crime against Children		Total	
		I	P	I	P	I	P	I	P	I	P	I	P	I	P	I	P
(1)	(2)	(21)	(22)	(23)	(24)	(25)	(26)	(27)	(28)	(29)	(30)	(31)	(32)	(33)	(34)	(35)	(36)
1.	BADDI	4	5.88	0	0.00	0	0.00	0	0.00	0	0.00	1	14.29	3	23.1	62	8.38
2.	BILASPUR	4	5.88	0	0.00	0	0.00	0	0.00	1	20.00	0	0.00	1	7.7	41	5.54
3.	CHAMBA	7	10.29	0	0.00	0	0.00	0	0.00	0	0.00	0	0.00	0	0.0	38	5.14
4.	CID	0	0.00	0	0.00	0	0.00	0	0.00	0	0.00	0	0.00	0	0.0	0	0.00
5.	GRP	0	0.00	0	0.00	0	0.00	0	0.00	0	0.00	0	0.00	0	0.0	0	0.00
6.	HAMIRPUR	5	7.35	0	0.00	0	0.00	0	0.00	0	0.00	0	0.00	0	0.0	36	4.86
7.	KANGRA	12	17.65	0	0.00	0	0.00	0	0.00	0	0.00	0	0.00	2	15.4	101	13.65
8.	KINNAUR	0	0.00	0	0.00	0	0.00	0	0.00	0	0.00	0	0.00	0	0.0	18	2.43
9.	KULLU	4	5.88	0	0.00	4	30.77	2	66.67	0	0.00	1	14.29	0	0.0	40	5.41
10.	L&S	0	0.00	0	0.00	1	7.69	0	0.00	0	0.00	0	0.00	1	7.7	5	0.68
11.	MANDI	10	14.71	0	0.00	3	23.08	0	0.00	3	60.00	1	14.29	0	0.0	105	14.19
12.	SHIMLA	2	2.94	0	0.00	0	0.00	0	0.00	0	0.00	0	0.00	4	30.8	111	15.00
13.	SIRMAUR	11	16.18	0	0.00	3	23.08	0	0.00	0	0.00	3	42.86	0	0.0	85	11.49
14.	SOLAN	3	4.41	1	100	0	0.00	0	0.00	0	0.00	0	0.00	0	0.0	49	6.62
15.	UNA	6	8.82	0	0.00	2	15.38	1	33.33	1	20.00	1	14.29	2	15.4	49	6.62
16.	PS CYBER	0	0.00	0	0.00	0	0.00	0	0.00	0	0.00	0	0.00	0	0.0	0	0.00
TOTAL		**68**	**100**	**1**	**100**	**13**	**100**	**3**	**100**	**5**	**100**	**7**	**100**	**13**	**100.0**	**740**	**100.00**

CHAPTER-6

ARRESTS

CHAPTER-6

ARRESTS

6.1 ARRESTS:

A total of 17802 persons (11693 under IPC & 6109 under Local & Special Laws) were arrested during the year 2021 in 18833 cases (13041 under IPC & 5792 Local & Special Laws), which is a decrease of 7.4% when compared with the arrests of 19222 persons (12921 under IPC & 6301 under Local & Special Laws) in the year 2020.

(i) PERSONS ARRESTED UNDER IPC CASES:

Increase of 2.38%

During the year 2021 as many as 11693 persons were arrested in 13041 cases registered under IPC, as against 12921 persons in 2020. Chart 6.1 depicts persons arrested under IPC crimes during 2019-2021.

Table 6.1 gives details of arrests made under IPC crime during the last 3 years 2019-2021.

Table 6.2 gives age-group wise and gender wise break up of persons arrested in districts.

CHART-6.1

PERSONS ARRESTED UNDER IPC DURING 2019-2021

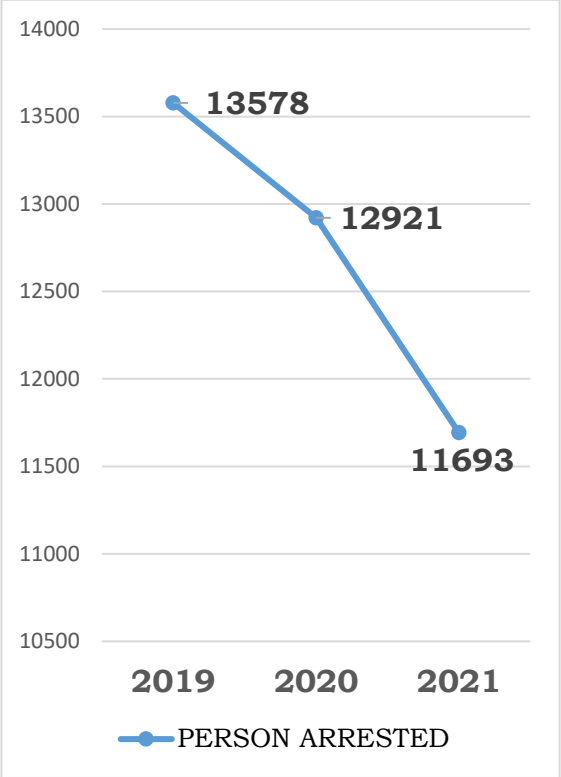

District Mandi tops in arresting 3319 persons in 1789 cases during 2021, followed by district Shimla by arresting 2569 persons in 1994 cases and Sirmaur by arresting 1180 persons in 944 cases.

In Una 775 cases were registered and 1026 persons arrested. District Baddi has 734 registered cases and arrested 903 persons, Kullu 832 persons were

arrested against the registration of 819 cases during the year 2021. The details of persons arrested under IPC crime head wise & gender wise are presented in Table 6.3.

Chart 6.2 depicts age group wise persons arrested under IPC crime during the years 2021 and Chart 6.3 depicts district wise persons arrested under IPC crime cases during the year 2021 in descending order.

Persons arrested crime head/gender wise are presented in Table 6.4. Table 6.5 shows the district wise persons arrested during the year 2019-2021 percentage variation thereon.

CHART- 6.2

AGE-GROUP WISE PERSONS ARRESTED UNDER IPC CRIMES DURING 2021

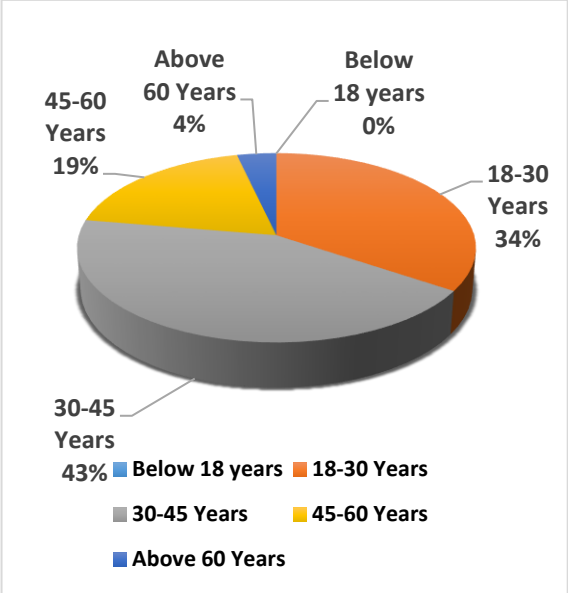

CHART- 6.3

DISTRICT WISE PERSONS ARRESTED UNDER IPC CRIMES DURING 2021

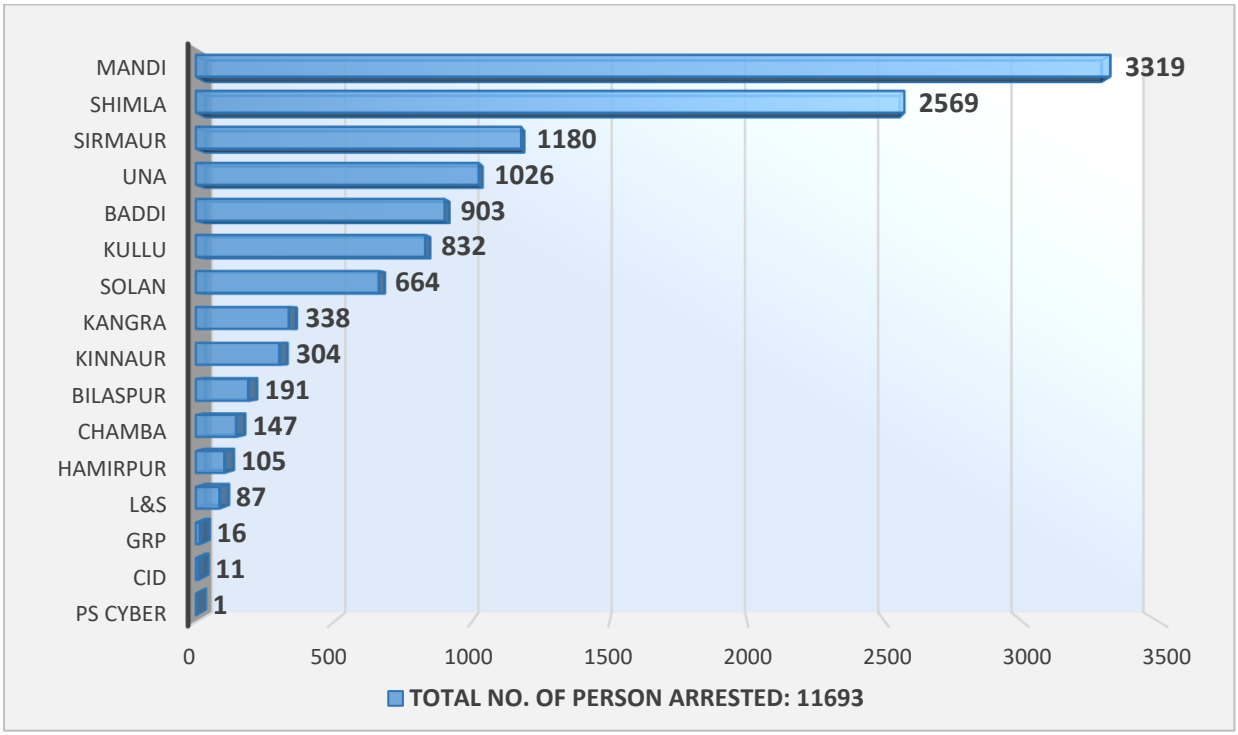

(ii) Persons arrested under SLL cases: (Decrease of 3.05%)

6109 persons were arrested against 5792 SLL crimes during 2021, as compared to 6301 persons during the year 2020; a decrease of 3.05%. Persons arrested during 2019-2021 crime head wise and percentage variations (SLL) during 2021 over 2020 are presented in Table 6.6

Chart 6.4 depicts persons arrested under SLL Crime during 2019-2021.

CHART 6.4

PERSONS ARRESTED UNDER SLL CRIMES DURING 2019-2021

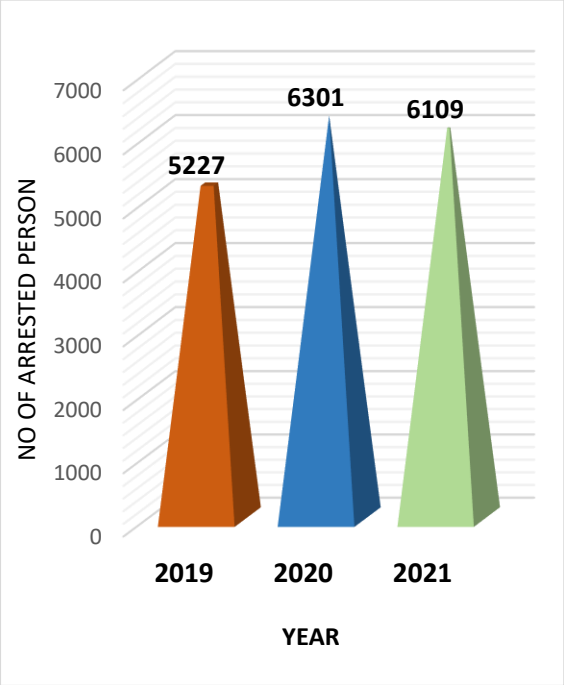

Age group/gender wise break up of persons arrested in various districts in HP during 2021 are presented in Table 6.7. Crime head and gender wise breakup of persons arrested under SLL are presented in Table 6.8 and District/Act wise is in Table 6.9.

Chart 6.5 depicts age group wise persons arrested under SLL crimes during 2021.

CHART 6.5

AGE GROUP WISE PERSONS ARRESTED UNDER SLL CRIMES DURING 2021

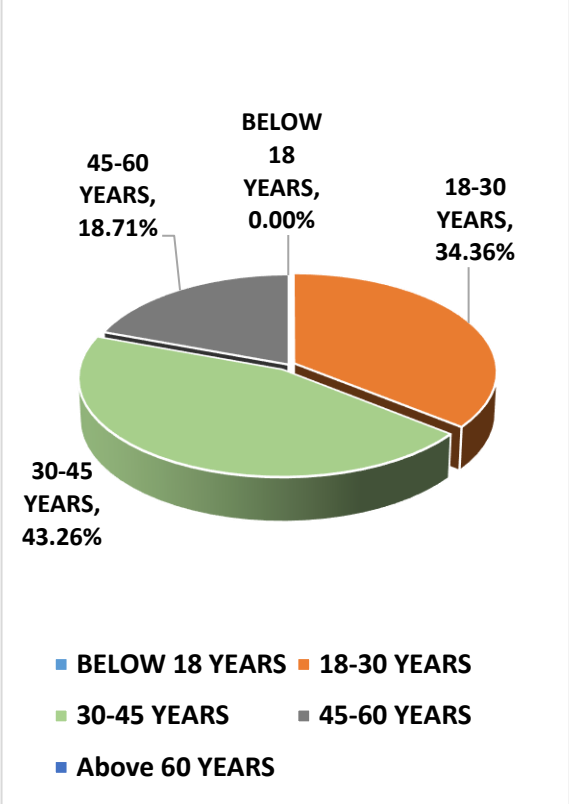

District Mandi has arrested the highest number (1100) of persons with (778) cases registered during the year 2021, followed by district Shimla by arresting (1011) persons in (627)

cases, Kullu (941) persons in (594) cases, Una (737) persons in (580) cases, Kangra (462) persons in (920) cases registered.

Sirmaur has registered 392 cases with 394 persons arrested, Kinnaur has 214 cases with 357 person arrested, Solan 248 cases with 348 persons arrested, and Baddi 317 cases with 338 persons arrested.

Chart 6.6 depicts district wise persons arrested under SLL during 2021.

CHART 6.6

DISTRICT WISE PERSONS ARRESTED UNDER SLL CRIMES DURING 2021

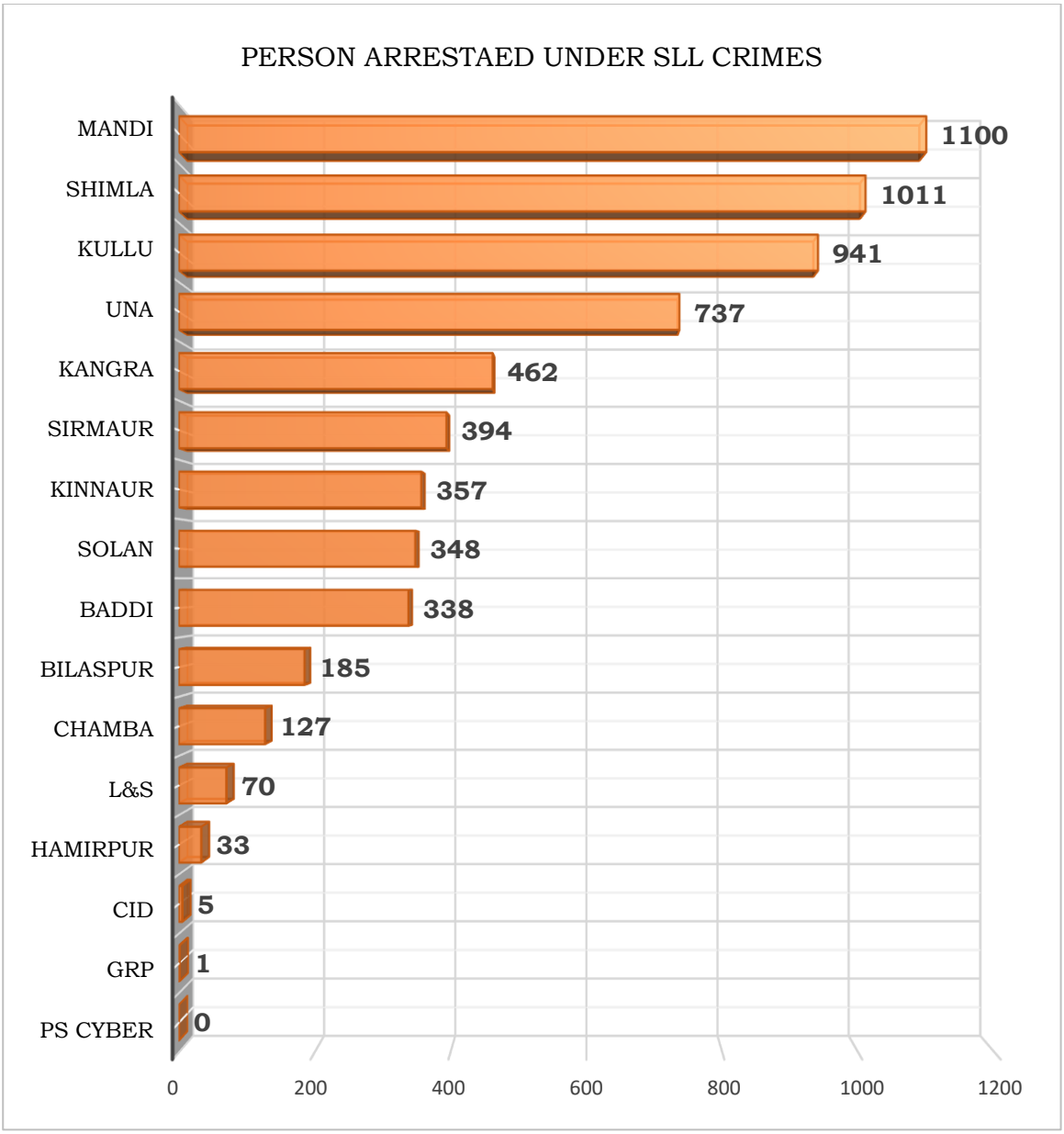

TABLE-6.1

PERSONS ARRESTED UNDER IPC CRIMES FROM 2019 TO 2021 AND % OF VARIATION IN 2021 OVER 2020 (HEAD WISE)

SR. NO.	CRIME HEAD	2019	2020	2021	% VARIATION IN 2021 OVER 2020
(1)	(2)	(3)	(4)	(5)	(6)
1.	MURDER	92	162	187	15.43
2.	ATTEMPT TO COMMIT MURDER	130	155	204	31.61
3.	C.H. NOT AMOUNTING TO MURDER	23	23	14	-39.13
4.	RAPE	436	470	431	-8.30
5.	KIDNAPPING AND ABDUCTION	135	127	118	-7.09
6.	DACOITY	0	1	10	900.00
7.	ROBBERY	23	27	31	14.81
8.	BURGLARY	434	311	293	-5.79
9.	THEFT	512	410	563	37.32
10.	RIOTS	1527	1770	910	-48.59
11.	CRIMINAL BREACH OF TRUST	120	84	87	3.57
12.	FORGERY/CHEATING	419	288	220	-23.61
13.	COUNTERFEITING	10	0	12	0.00
14.	ARSON	43	21	45	114.29
15.	GRIEVOUS HURT	365	635	363	-42.83
16.	DOWRY DEATHS	10	4	2	-50.00
17.	ASSAULT ON WOMEN (354 IPC)	462	417	331	-20.62
18.	INSULT TO THE MODESTY OF WOMEN (509 IPC)	56	77	68	-11.69
19.	CRUELTY BY HUSBAND & RELATIVES	391	309	253	-18.12
20.	CAUSING DEATH BY NEGLIGENCE (304A)	294	183	223	21.86
21.	INCIDENCE OF RASH DRIVING (279,337 IPC)	1493	906	1051	16.00
22.	OTHER IPC	6603	6541	6277	-4.04
	TOTAL	**13578**	**12921**	**11693**	**-9.50**

MAP-6.1

PERSONS ARRESTED UNDER (IPC) CRIMES – 2021

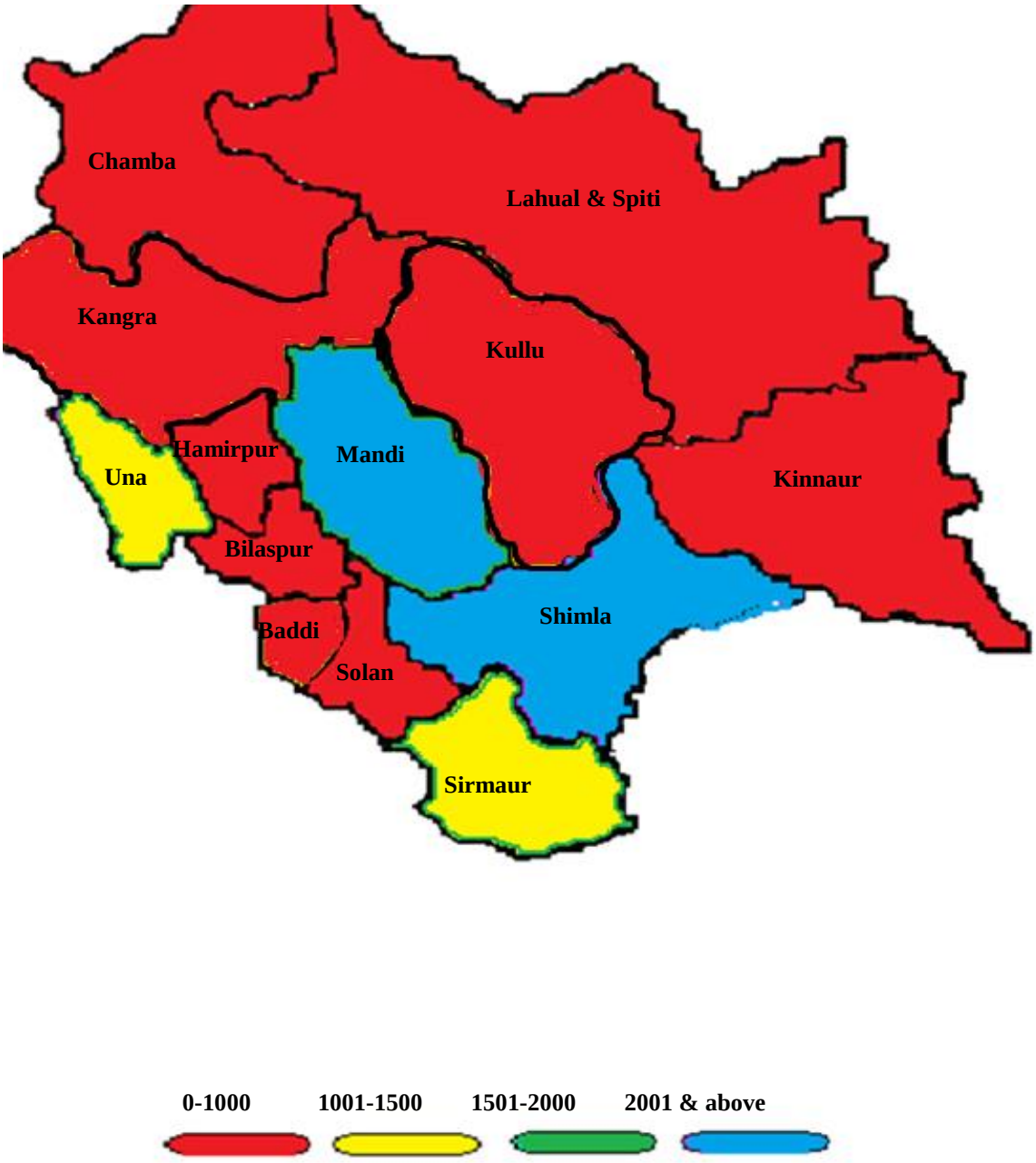

TABLE-6.2
AGE GROUP WISE/GENDER WISE PERSONS ARRESTED IN DIFFERENT DISTRICTS UNDER IPC DURING-2021

SR NO	DISTRICT	BELOW 18 YEARS		18-30 YEARS		31-45 YEARS		46-60 YEARS		ABOVE 60 YEARS		OVER ALL TOTAL		TOTAL
		M	F	M	F	M	F	M	F	M	F	M	F	
(1)	(2)	(3)	(4)	(5)	(6)	(7)	(8)	(9)	(10)	(11)	(12)	(13)	(14)	(15)
1.	BADDI	0	0	423	10	323	15	108	11	9	4	863	40	903
2.	BILASPUR	0	0	83	5	72	10	17	4	0	0	172	19	191
3.	CHAMBA	0	0	50	5	54	10	22	5	1	0	127	20	147
4.	CID	0	0	0	0	7	0	3	0	1	0	11	0	11
5.	GRP	0	0	3	0	10	0	3	0	0	0	16	0	16
6.	HAMIRPUR	0	0	30	2	51	3	15	4	0	0	96	9	105
7.	KANGRA	0	0	132	14	108	34	39	11	0	0	279	59	338
8.	KINNAUR	0	0	110	5	110	7	55	4	11	2	286	18	304
9.	KULLU	0	0	275	40	317	48	128	21	3	0	723	109	832
10.	L&S	0	0	18	1	31	6	16	9	5	1	70	17	87
11.	MANDI	0	0	828	86	1177	304	496	189	158	81	2659	660	3319
12.	SHIMLA	0	0	1295	49	788	70	328	28	10	1	2421	148	2569
13.	SIRMAUR	0	0	364	33	410	63	238	32	30	10	1042	138	1180
14.	SOLAN	0	0	260	12	217	32	91	28	21	3	589	75	664
15.	UNA	0	0	313	17	365	37	189	25	72	8	939	87	1026
16.	PS CYBER	0	0	0	0	0	0	1	0	0	0	1	0	1
Total		**0**	**0**	**4184**	**279**	**4040**	**639**	**1749**	**371**	**321**	**110**	**10294**	**1399**	**11693**
Percentage against Total		**0**		**38.17%**		**40.02%**		**18.13%**		**3.69%**		**100%**		

TABLE-6.3
PERSONS ARRESTED UNDER IPC CRIMES DURING-2021 (CRIME HEAD WISE & GENDER WISE)

SR. NO.	CRIME HEAD	MALE	FEMALE	TOTAL (3+4)
(1)	(2)	(3)	(4)	(5)
1.	MURDER	163	24	187
2.	ATTEMPT TO COMMIT MURDER	182	22	204
3.	C.H. NOT AMOUNTING TO MURDER	13	1	14
4.	RAPE	405	26	431
5.	KIDNAPPING AND ABDUCTION	111	7	118
6.	DACOITY	10	0	10
7.	ROBBERY	30	1	31
8.	BURGLARY	287	6	293
9.	THEFT	555	8	563
10.	RIOTS	748	162	910
11.	CRIMINAL BREACH OF TRUST	85	2	87
12.	CHEATING	201	19	220
13.	COUNTERFEITING	12	0	12
14.	ARSON	45	0	45
15.	GRIEVOUS HURT	306	57	363
16.	DOWRY DEATHS	1	1	2
17.	ASSAULT ON WOMEN (SEC 354 IPC)	312	19	331
18.	INSULT TO THE MODESTY OF WOMEN (509 IPC)	55	13	68
19.	CRUELTY BY HUSBAND & RELATIVES	163	90	253
20.	CAUSING DEATH BY NEGLIGENCE	223	0	223
21.	INCIDENCE OF RASH DRIVING (279,337 IPC)	1042	9	1051
22.	OTHER IPC CRIMES	5345	932	6277
TOTAL		**10294**	**1399**	**11693**

TABLE-6.4
DISTRICT WISE PERSONS ARRESTED (IPC)
(CRIME HEAD WISE & GENDER WISE) DURING-2021

SR. NO	DISTRICT	MURDER		ATTEMPT TO COMMIT MURDER		C.H. NOT AMOUNTING TO MURDER		RAPE		KIDNAPPING & ABDUCTION		DACOITY		ROBBERY		BURGLARY	
		M	F	M	F	M	F	M	F	M	F	M	F	M	F	M	F
(1)	(2)	(3)	(4)	(5)	(6)	(7)	(8)	(9)	(10)	(11)	(12)	(13)	(14)	(15)	(16)	(17)	(18)
1.	BADDI	32	3	25	0	0	0	28	2	17	0	5	0	0	0	59	1
2.	BILASPUR	6	4	13	3	2	0	28	4	15	1	0	0	0	0	26	0
3.	CHAMBA	6	2	14	0	0	0	25	3	7	0	0	0	0	0	6	0
4.	CID	0	0	0	0	0	0	0	0	0	0	0	0	0	0	0	0
5.	GRP	3	0	0	0	0	0	0	0	0	0	0	0	0	0	0	0
6.	HAMIRPUR	0	0	6	2	2	0	8	0	9	0	0	0	0	0	27	0
7.	KANGRA	29	6	42	15	4	1	73	11	2	0	5	0	18	0	25	4
8.	KINNAUR	6	0	1	0	0	0	9	0	6	0	0	0	0	0	3	0
9.	KULLU	22	0	2	0	0	0	15	0	2	2	0	0	0	0	25	0
10.	L&S	0	0	0	0	0	0	1	0	0	0	0	0	0	0	0	0
11.	MANDI	18	1	23	0	0	0	82	2	20	3	0	0	0	0	19	0
12.	SHIMLA	11	2	26	2	0	0	61	2	10	1	0	0	3	0	47	1
13.	SIRMAUR	2	0	4	0	0	0	47	1	7	0	0	0	0	0	39	0
14.	SOLAN	10	4	8	0	0	0	13	0	10	0	0	0	4	0	4	0
15.	UNA	18	2	18	0	5	0	15	1	6	0	0	0	5	1	7	0
16.	PS CYBER	0	0	0	0	0	0	0	0	0	0	0	0	0	0	0	0
	TOTAL	**163**	**24**	**182**	**22**	**13**	**1**	**405**	**26**	**111**	**7**	**10**	**0**	**30**	**1**	**287**	**6**

TABLE-6.4 (CONTD.)

SR. NO.	DISTRICT	THEFT		RIOTS		CRIMINAL BREACH OF TRUST		CHEATING		COUNTERF -EITING		ARSON		GRIEVOUS HURT		DOWRY DEATH	
		M	F	M	F	M	F	M	F	M	F	M	F	M	F	M	F
(1)	(2)	(19)	(20)	(21)	(22)	(23)	(24)	(25)	(26)	(27)	(28)	(29)	(38)	(31)	(32)	(33)	(34)
1.	BADDI	113	0	114	2	20	0	28	0	0	0	0	0	16	6	0	0
2.	BILASPUR	32	0	0	0	3	0	21	0	0	0	0	0	1	0	0	0
3.	CHAMBA	7	0	10	2	0	0	0	0	0	0	0	0	0	0	0	0
4.	CID	0	0	0	0	10	0	0	0	0	0	0	0	0	0	0	0
5.	GRP	2	0	0	0	0	0	0	0	0	0	0	0	0	0	0	0
6.	HAMIRPUR	19	0	0	0	1	0	6	0	0	0	0	0	0	0	0	0
7.	KANGRA	41	3	0	0	0	0	0	0	1	0	0	0	0	0	0	0
8.	KINNAUR	18	0	0	0	7	0	8	0	0	0	0	0	21	1	0	0
9.	KULLU	39	0	48	20	18	0	10	0	0	0	0	0	20	4	0	0
10.	L&S	3	1	4	3	0	0	0	0	0	0	0	0	2	0	0	0
11.	MANDI	47	0	118	70	6	0	51	9	0	0	14	0	84	13	1	1
12.	SHIMLA	74	1	210	9	6	0	30	3	0	0	30	0	57	4	0	0
13.	SIRMAUR	73	3	89	30	5	0	11	3	4	0	0	0	42	9	0	0
14.	SOLAN	54	0	28	2	9	2	12	1	7	0	1	0	16	2	0	0
15.	UNA	33	0	127	24	0	0	24	3	0	0	0	0	47	18	0	0
16.	PS CYBER	0	0	0	0	0	0	0	0	0	0	0	0	0	0	0	0
TOTAL		**555**	**8**	**748**	**162**	**85**	**2**	**201**	**19**	**12**	**0**	**45**	**0**	**306**	**57**	**1**	**1**

TABLE-6.4 (CONTD.)

SR. NO.	DISTRICT	ASSAULT ON WOMEN		INSULT TO THE MODESTY OF WOMEN		CRUELTY BY HUSBAND AND RELATIVES		CAUSING DEATH BY NEGLIGENCE		INCIDENCE OF RASH DRIVING		OTHER IPC CRIMES		TOTAL ARRESTED PERSON UNDER IPC		TOTAL
		M	F	M	F	M	F	M	F	M	F	M	F	M	F	
(1)	(2)	(35)	(36)	(37)	(38)	(39)	(40)	(41)	(42)	(43)	(44)	(45)	(46)	(47)	(48)	(49)
1.	BADDI	26	0	3	0	14	7	45	0	104	0	214	19	863	40	903
2.	BILASPUR	3	0	0	0	0	0	0	0	0	0	22	7	172	19	191
3.	CHAMBA	0	0	0	0	0	0	4	0	0	0	48	13	127	20	147
4.	CID	0	0	0	0	0	0	0	0	0	0	1	0	11	0	11
5.	GRP	0	0	0	0	0	0	0	0	0	0	11	0	16	0	16
6.	HAMIRPUR	5	0	0	0	1	0	0	0	0	0	12	7	96	9	105
7.	KANGRA	13	0	0	0	0	0	0	0	0	0	26	19	279	59	338
8.	KINNAUR	1	0	3	0	0	0	12	0	25	0	166	17	286	18	304
9.	KULLU	12	1	1	0	17	9	16	0	98	0	378	73	723	109	832
10.	L&S	0	0	1	0	1	0	0	0	7	0	51	13	70	17	87
11.	MANDI	107	15	19	13	74	42	22	0	227	0	1727	491	2659	660	3319
12.	SHIMLA	73	0	16	0	32	19	31	0	229	7	1475	97	2421	148	2569
13.	SIRMAUR	39	3	5	0	22	13	35	0	157	1	461	75	1042	138	1180
14.	SOLAN	11	0	3	0	2	0	17	0	91	0	289	64	589	75	664
15.	UNA	22	0	4	0	0	0	41	0	104	1	463	37	939	87	1026
16.	PS CYBER	0	0	0	0	0	0	0	0	0	0	1	0	1	0	1
TOTAL		**312**	**19**	**55**	**13**	**163**	**90**	**223**	**0**	**1042**	**9**	**5345**	**932**	**10294**	**1399**	**11693**

5

TABLE 6.5
PERSONS ARRESTED UNDER IPC CRIMES DURING 2019-2021 AND % OF VARIATION IN 2021 OVER 2020 (DISTRICT WISE)

SR. NO.	DISTRICT	2019	2020	2021	% VARIATION IN 2021 OVER 2020	% CONTRIBUTION TO STATE LEVEL DURING 2021
1.	BADDI	990	1291	903	-30.05	7.72
2.	BILASPUR	191	137	191	39.42	1.63
3.	CHAMBA	246	135	147	8.89	1.26
4.	CID	40	13	11	-15.38	0.09
5.	GRP	5	29	16	-44.83	0.14
6.	HAMIRPUR	93	113	105	-7.08	0.90
7.	KANGRA	345	1073	338	-68.50	2.89
8.	KINNAUR	115	404	304	-24.75	2.60
9.	KULLU	1194	1356	832	-38.64	7.12
10.	LAHAUL & SPITI	52	34	87	155.88	0.74
11.	MANDI	3570	1661	3319	99.82	28.38
12.	SHIMLA	2821	2607	2569	-1.46	21.97
13.	SIRMAUR	1571	1737	1180	-32.07	10.09
14.	SOLAN	904	815	664	-18.53	5.68
15.	UNA	1441	1516	1026	-32.32	8.77
16.	PS CYBER	0	0	1	100	0.01
TOTAL		**13578**	**12921**	**11693**	**-9.50**	**100.00**

TABLE-6.7
AGE GROUP WISE/GENDER WISE PERSONS ARRESTED UNDER SLL DURING-2021

SR NO	DISTRICT	BELOW 18 YEARS		18-30 YEARS		30-45 YEARS		45-60 YEARS		ABOVE 60 YEARS		OVER ALL TOTAL		TOTAL
		M	F	M	F	M	F	M	F	M	F	M	F	
(1)	(2)	(3)	(4)	(5)	(6)	(7)	(8)	(9)	(10)	(11)	(12)	(13)	(14)	(15)
1.	BADDI	0	0	134	1	146	11	38	0	5	0	334	4	338
2.	BILASPUR	0	0	130	3	39	2	9	2	0	0	178	7	185
3.	CHAMBA	0	0	59	0	46	1	17	1	2	1	124	3	127
4.	CID	0	0	1	0	4	0	0	0	0	0	5	0	5
5.	GRP	0	0	0	0	1	0	0	0	0	0	1	0	1
6.	HAMIRPUR	0	0	13	0	18	0	2	0	0	0	33	0	33
7.	KANGRA	0	0	201	24	144	31	52	10	0	0	397	65	462
8.	KINNAUR	0	0	90	4	130	19	81	17	15	1	316	41	357
9.	KULLU	0	0	229	29	472	63	97	13	29	9	827	114	941
10.	LAHAUL & SPITI	0	0	7	4	24	9	19	3	3	1	53	17	70
11.	MANDI	0	0	232	7	439	54	266	26	61	15	998	102	1100
12.	SHIMLA	0	0	410	3	394	10	176	5	13	0	993	18	1011
13.	SIRMAUR	0	0	135	1	143	5	98	2	8	2	384	10	394
14.	SOLAN	0	0	134	2	124	7	62	3	16	0	336	12	348
15.	UNA	0	0	245	1	304	3	141	3	38	2	728	9	737
16.	PS CYBER	0	0	0	0	0	0	0	0	0	0	0	0	0
TOTAL		**0**	**0**	**2020**	**79**	**2428**	**215**	**1058**	**85**	**190**	**31**	**5707**	**402**	**6109**
Percentage against Total		**0.00%**		**34.36%**		**43.26%**		**18.71%**		**3.62%**		**100 %**		

TABLE-6.6

PERSONS ARRESTED UNDER DIFFERENT (SLL) CRIMES DURING 2019-2021 AND % OF VARIATION IN 2021 OVER 2020 (HEAD WISE)

SR. NO.	CRIME HEAD	2019	2020	2021	% VARIATION IN 2021 OVER 2020
(1)	(2)	(4)	(5)		(6)
1.	ARMS ACT	28	37	39	5.41
2.	NARCOTIC DRUGS & PSYCHOTROPIC SUBSTANCES ACT	1881	1931	2365	22.48
3.	GAMBLING ACT	847	732	1075	46.86
4.	EXCISE ACT	1712	2367	1686	-28.77
5.	PROHIBITION ACT	0	0	0	0.00
6.	EXPLOSIVES ACT/E.S. ACT	3	4	2	-50.00
7.	IMMORAL TRAFFIC (PREVENTION) ACT	26	8	24	200.00
8.	FOREIGNERS REGISTRATION ACT	4	12	7	-41.67
9.	PROTECTION OF CIVIL RIGHTS ACT	4	13	16	23.08
10.	ESSENTIAL COMMODITIES ACT	15	19	8	-57.89
11.	DOWRY PROHIBITION ACT	5	0	1	1
12.	COPY RIGHT ACT	4	3	7	133.33
13.	SC/ST (PREVENTION OF ATROCITIES) ACT	181	268	289	7.84
14.	FOREST ACT	236	209	252	20.57
15.	PROHIBITION OF CHILD MARRIAGE ACT, 2006	17	20	13	-35.00
16.	PROTECTION OF WOMEN FROM DOMESTIC VIOLENCE ACT	1	3	0	-100.00
17.	IT ACT	34	40	54	35.00
18.	PREVENTION OF DAMAGE TO PUBLIC PROPERTY ACT, 1984	47	37	22	-40.54
19.	DEFACEMENT OF PUBLIC PROPERTY ACT	12	2	18	800.00
20.	MINES AND MINERALS (DEVELOPMENT AND REGULATION) ACT, 1957	27	33	63	90.91
21.	OTHER (SLL) CRIME	143	563	168	-70.16
TOTAL		**5227**	**6301**	**6109**	-3.05

TABLE-6.8

PERSONS ARRESTED UNDER (SLL) LOCAL & SPECIAL LAWS CRIMES DURING-2021 (CRIME HEADWISE & GENDER WISE)

SR. NO.	CRIME HEAD	MALE	FEMALE	TOTAL (3+4)
(1)	(2)	(3)	(4)	(5)
1.	ARMS ACT	39	0	39
2.	NARCOTIC DRUGS & PSYCHOTROPIC SUBSTANCES ACT	2257	108	2365
3.	GAMBLING ACT	1074	1	1075
4.	EXCISE ACT	1485	201	1686
5.	PROHIBITION ACT	0	0	0
6.	EXPLOSIVES ACT/E.S. ACT	2	0	2
7.	IMMORAL TRAFFIC (PREVENTION) ACT	22	2	24
8.	FOREIGNER REGISTRATION ACT	5	2	7
9.	PROTECTION OF CIVIL RIGHT AGAINST S/C & ST ACT	16	0	16
10.	ESSENTIAL COMMODITIES ACT	8	0	8
11.	DOWRY PROHIBITION ACT	1	0	1
12.	COPY RIGHT ACT	7	0	7
13.	SC/ST (PREVENTION OF ATROCITIES) ACT	223	66	289
14.	FOREST ACT	249	3	252
15.	PROHIBITION OF CHILD MARRIAGE ACT, 2006	10	3	13
16.	PROTECTION OF WOMEN FROM DOMESTIC VIOLENCE ACT	0	0	0
17.	IT ACT	49	5	54
18.	PREVENTION OF DAMAGE TO PUBLIC PROPERTY ACT 1984	18	4	22
19.	DEFACEMENT OF PUBLIC PROPERTY ACT	18	0	18
20.	MINES AND MINERALS (DEVELOPMENT AND REGULATION) ACT, 1957	63	0	63
21.	OTHER (SLL) CRIME	161	7	168
	TOTAL	**5707**	**402**	**6109**

TABLE-6.9

PERSONS ARRESTED (SLL) LOCAL & SPECIAL LAWS DURING-2021 (CRIME HEAD WISE & GENDER WISE)

SR. NO.	DISTRICT	ARMS ACT		ND&PS ACT		GAMBLING ACT		EXCISE ACT		PROHIBITION ACT		EXPLOSIVES ACT/E.S. ACT		IMMORAL TRAFFIC (PREVENTION) ACT		FOREIGNERS REGISTRATION ACT	
		M	F	M	F	M	F	M	F	M	F	M	F	M	F	M	F
(1)	(2)	(2)	(3)	(4)	(5)	(6)	(7)	(8)	(9)	(10)	(11)	(12)	(13)	(14)	(15)	(16)	(17)
1.	BADDI	2	0	81	1	144	0	53	1	0	0	1	0	0	0	0	0
2.	BILASPUR	0	0	134	2	0	0	22	0	0	0	0	0	0	0	2	0
3.	CHAMBA	0	0	112	1	0	0	0	0	0	0	0	0	0	0	0	0
4.	CID	0	0	2	0	0	0	3	0	0	0	0	0	0	0	0	0
5.	GRP	0	0	0	0	0	0	1	0	0	0	0	0	0	0	0	0
6.	HAMIRPUR	1	0	30	0	0	0	0	0	0	0	0	0	0	0	0	0
7.	KANGRA	12	0	332	47	0	0	0	0	0	0	1	0	0	0	0	2
8.	KINNAUR	0	0	37	7	136	0	99	33	0	0	0	0	0	0	0	0
9.	KULLU	12	0	310	18	198	0	207	81	0	0	0	0	1	0	2	0
10.	LAHAUL & SPITI	0	0	5	0	23	0	24	17	0	0	0	0	0	0	0	0
11.	MANDI	4	0	351	14	57	0	421	66	0	0	0	0	2	0	0	0
12.	SHIMLA	8	0	429	9	174	0	250	0	0	0	0	0	0	0	0	0
13.	SIRMAUR	0	0	120	2	107	1	83	2	0	0	0	0	8	2	1	0
14.	SOLAN	0	0	147	4	33	0	114	1	0	0	0	0	8	0	0	0
15.	UNA	0	0	167	3	202	0	208	0	0	0	0	0	3	0	0	0
16.	PS CYBER	0	0	0	0	0	0	0	0	0	0	0	0	0	0	0	0
	TOTAL	**39**	**0**	**2257**	**108**	**1074**	**1**	**1485**	**201**	**0**	**0**	**2**	**0**	**22**	**2**	**5**	**2**

TABLE-6.9 (CONTD.)

SR. NO.	DISTRICT	PROTECTION OF CIVIL RIGHT AGAINST S/C & ST ACT		ESSENTIAL COMMODITIES ACT		DOWRY PROHIBITION ACT		COPY RIGHT ACT		SC/ST (PREVENTION OF ATROCITIES) ACT		FOREST ACT		PROHIBITION OF CHILD MARRIAGE ACT	
		M	F	M	F	M	F	M	F	M	F	M	F	M	F
(1)	(2)	(18)	(19)	(20)	(21)	(22)	(23)	(24)	(25)	(26)	(27)	(28)	(29)		
1.	BADDI	0	0	2	0	0	0	0	0	13	0	17	0	0	0
2.	BILASPUR	0	0	0	0	0	0	0	0	18	5	0	0	2	0
3.	CHAMBA	0	0	0	0	0	0	0	0	7	2	0	0	0	0
4.	CID	0	0	0	0	0	0	0	0	0	0	0	0	0	0
5.	GRP	0	0	0	0	0	0	0	0	0	0	0	0	0	0
6.	HAMIRPUR	0	0	0	0	0	0	0	0	0	0	0	0	0	0
7.	KANGRA	0	0	3	0	0	0	0	0	30	14	9	0	3	2
8.	KINNAUR	16	0	0	0	0	0	0	0	0	0	20	0	0	0
9.	KULLU	0	0	0	0	0	0	0	0	21	9	36	0	0	0
10.	LAHAUL & SPITI	0	0	0	0	0	0	0	0	0	0	0	0	0	0
11.	MANDI	0	0	2	0	0	0	0	0	63	14	61	3	5	1
12.	SHIMLA	0	0	1	0	1	0	2	0	29	9	38	0	0	0
13.	SIRMAUR	0	0	0	0	0	0	1	0	6	2	27	0	0	0
14.	SOLAN	0	0	0	0	0	0	1	0	7	5	0	0	0	0
15.	UNA	0	0	0	0	0	0	3	0	29	6	41	0	0	0
16.	PS CYBER	0	0	0	0	0	0	0	0	0	0	0	0	0	0
TOTAL		**16**	**0**	**8**	**0**	**1**	**0**	**7**	**0**	**223**	**66**	**249**	**3**	**10**	**3**

TABLE-6.9 (CONTD.)

SR. NO.	DISTRICT	PROTECTION OF WOMEN FROM DOMESTIC VIOLENCE		IT ACT		PREVENTION OF DAMAGE TO PUBLIC PROPERTY ACT 1984		DEFACEMENT OF PUBLIC PROPERTY ACT		MINES AND MINERALS (DEVELOPMENT AND REGULATION) ACT, 1957		OTHER (SLL) CRIME		TOTAL ARRESTED PERSON UNDER SLL		TOTAL
		M	F	M	F	M	F	M	F	M	F	M	F	M	F	
(1)	(2)	(34)	(35)	(36)	(37)	(38)	(39)	(40)	(41)	(42)	(43)	(44)	(45)	(46)	(47)	(48)
1.	BADDI	0	0	6	2	2	0	0	0	11	0	2	0	334	4	338
2.	BILASPUR	0	0	0	0	0	0	0	0	0	0	0	0	178	7	185
3.	CHAMBA	0	0	1	0	0	0	0	0	0	0	4	0	124	3	127
4.	CID	0	0	0	0	0	0	0	0	0	0	0	0	5	0	5
5.	GRP	0	0	0	0	0	0	0	0	0	0	0	0	1	0	1
6.	HAMIRPUR	0	0	0	0	0	0	0	0	0	0	2	0	33	0	33
7.	KANGRA	0	0	0	0	0	0	0	0	0	0	7	0	397	65	462
8.	KINNAUR	0	0	0	0	0	0	0	0	3	0	5	1	316	41	357
9.	KULLU	0	0	1	0	5	0	0	0	0	0	34	6	827	114	941
10.	LAHAUL & SPITI	0	0	0	0	0	0	0	0	0	0	1	0	53	17	70
11.	MANDI	0	0	8	0	6	4	0	0	11	0	7	0	998	102	1100
12.	SHIMLA	0	0	4	0	4	0	18	0	4	0	31	0	993	18	1011
13.	SIRMAUR	0	0	10	1	0	0	0	0	2	0	19	0	384	10	394
14.	SOLAN	0	0	14	2	0	0	0	0	0	0	12	0	336	12	348
15.	UNA	0	0	5	0	1	0	0	0	32	0	37	0	728	9	737
16.	PS CYBER	0	0	0	0	0	0	0	0	0	0	0	0	0	0	0
TOTAL		**0**	**0**	**49**	**5**	**18**	**4**	**18**	**0**	**63**	**0**	**161**	**7**	**5707**	**402**	**6109**

MAP-6.2

PERSONS ARRESTED UNDER (SLL) CRIMES -2021

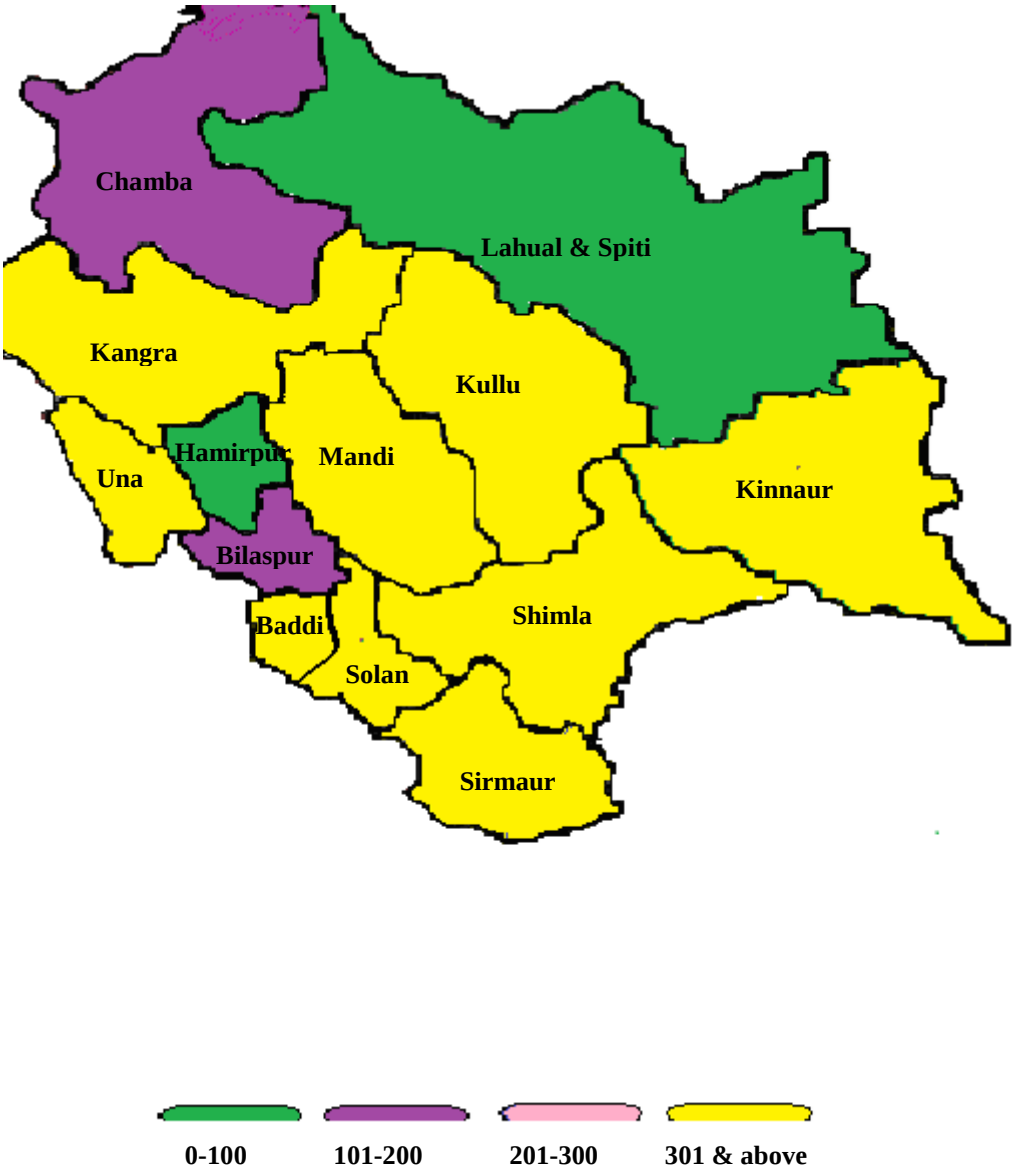

CHAPTER-7

CRIME AGAINST WEAKER SECTIONS OF SOCIETY (SC/ST)

CHAPTER-7

CRIME AGAINST WEAKER SECTIONS OF SOCIETY (SC/ST)

7.1 General:

A complete harmony among different sections of society is prevailing in the State. No particular area of the State is notorious for the commission of offences against the SCs/STs. However, sporadic incidents of violence against the members of these communities do take place.

India is a welfare State. It is committed to the welfare and development of its people in general and of vulnerable sections in particular. Equality of status and opportunity to all citizens of the country are guaranteed by the constitution of India, which also provides that no individual shall be discriminated against on grounds of religion, caste or sex. Fundamental Rights and specific provisions, namely, Articles 38, 39 and 46 in the constitution of India stand testimony to the commitment of the State towards its people. The strategy of the State is to secure distributive justice and allocation of resources to support programmes for social, economic and educational advancement of the weaker section in general and those of Scheduled Castes and Scheduled Tribes in particular.

7.2 Constitutional Rights:

The Indian Constitution vide Article 15 lays down that no citizen shall on grounds of religion, race, sex or place of birth be subjected to any disability or restriction. It also guarantees that every citizen shall have equality of status and opportunity.

7.3. Legal Rights:

To uphold the constitutional mandate and to safeguard the interests of this section of the society, special social enactments have come into force from time to time, including privileges by way of reservations.

Following are two of the major legal enactments sponsored by Centre:

(i) Protection of Civil Rights Act, 1955; and

(ii) SC/ST (Prevention of Atrocities) Act, 1989

The Protection of Civil Rights Act, 1955 was enacted in furtherance of Article 17 of the Constitution by which untouchability was abolished and its practice in any form is forbidden. Further, in order to check and deter crimes against SC/STs by persons belonging to other communities, the Scheduled Castes and Scheduled Tribes (Prevention of Atrocities) Act, 1989 was brought into force from 30th January, 1990. These enactments have extended the positive discrimination in favour of SCs and STs to the field of criminal law in as much as they prescribe penalties that are more stringent than for corresponding offences under the Indian Penal Code (IPC) and other laws.

In addition, in pursuance of the Constitution 65th Amendment Act, 1990, the National Commission for SCs and STs was constituted w.e.f 12th March, 1992 with wide functions and powers of Civil Courts to take up matters which are of vital importance for socio-economic development of SCs and STs.

7.4 The Crimes against weaker sections identified under the Indian Penal Code (IPC) and Local & Special Laws):

(i) Murder
(ii) Rape
(iii) Kidnapping & Abduction
(iv) Dacoity
(v) Robbery
(vi) Arson
(vii) Hurt
(viii) Others (Other classified IPC crimes)

7.4.1 Under Special & Local Laws (SLL):

(i) Protection of Civil Rights Act:1955
(ii) The SC/STs (Prevention of Atrocities) Act, 1989.

The crimes under IPC such as 'Murder', 'Hurt', 'Rape etc. or under Special Acts such as PCR Act & SC/ST (P) Act are already included in overall crimes reported under IPC

and SLL respectively and have been discussed in details in the preceding chapters. The data specific to crimes against SC/ST discussed in the following paragraphs is a part and parcel of total crimes but analyzed separately for better comprehension.

Population:

As per 2011 census of Himachal Pradesh, the Scheduled Castes constituted 25.19% of the total population in the State, while Scheduled Tribes constituted only 5.7%. District Kangra with the highest population share (22.03%) also represented the highest share of Scheduled Castes (21.15%), followed by Mandi (17%) and Shimla with (12.47%).

7.5 Incidents of Crimes against Weaker Section (SC/ST):

The incidents of these crimes (IPC+SLL) were reported to be 251 cases in the State during 2021. Head wise details of crime against weaker sections for the last 3 years, including percentage change over the previous years, is presented in Table 7.1. Chart 7.1 depicts the head wise position of the crime incidents. The district wise and head wise incidents including the rate of crime has been calculated and presented in Table 7.2.

The above data reflects that the incidents of most of the SC/ST (POA) Act and other crimes have increased.

7.6 Head-wise Crime:

Under most of the heads of IPC no incident has been registered during the year 2020. The head wise detailed analysis of all crime heads under which the cases have been registered during the year 2021 are given below:

(i) Murder: (Increase of 50%)

During the year 2021, 2 incidents were reported in Kullu & Mandi (one each) districts under the head Murder against weaker sections in the state.

(ii) Rape: (Decrease of 7.14%)

During the years 2021, 13 incidents of rape were reported in the State. The highest numbers of incidents under this head were reported in district Una & Mandi (03 each), followed by Kullu, Shimla & Solan (02 each), Hamirpur. No case under this head was registered in rest of the districts.

(iii) SC/ST Protection of Civil Rights Act: (Decrease of 75%)

During the year 2021, only 1 incident of PCR Act was reported in Kinnaur district under this head. No case under this head was registered in rest of the districts.

CHART 7.1

INCIDENTS OF CRIME COMMITTED AGAINST WEAKER SECTIONS (SC/ST) DURING 2019-2021

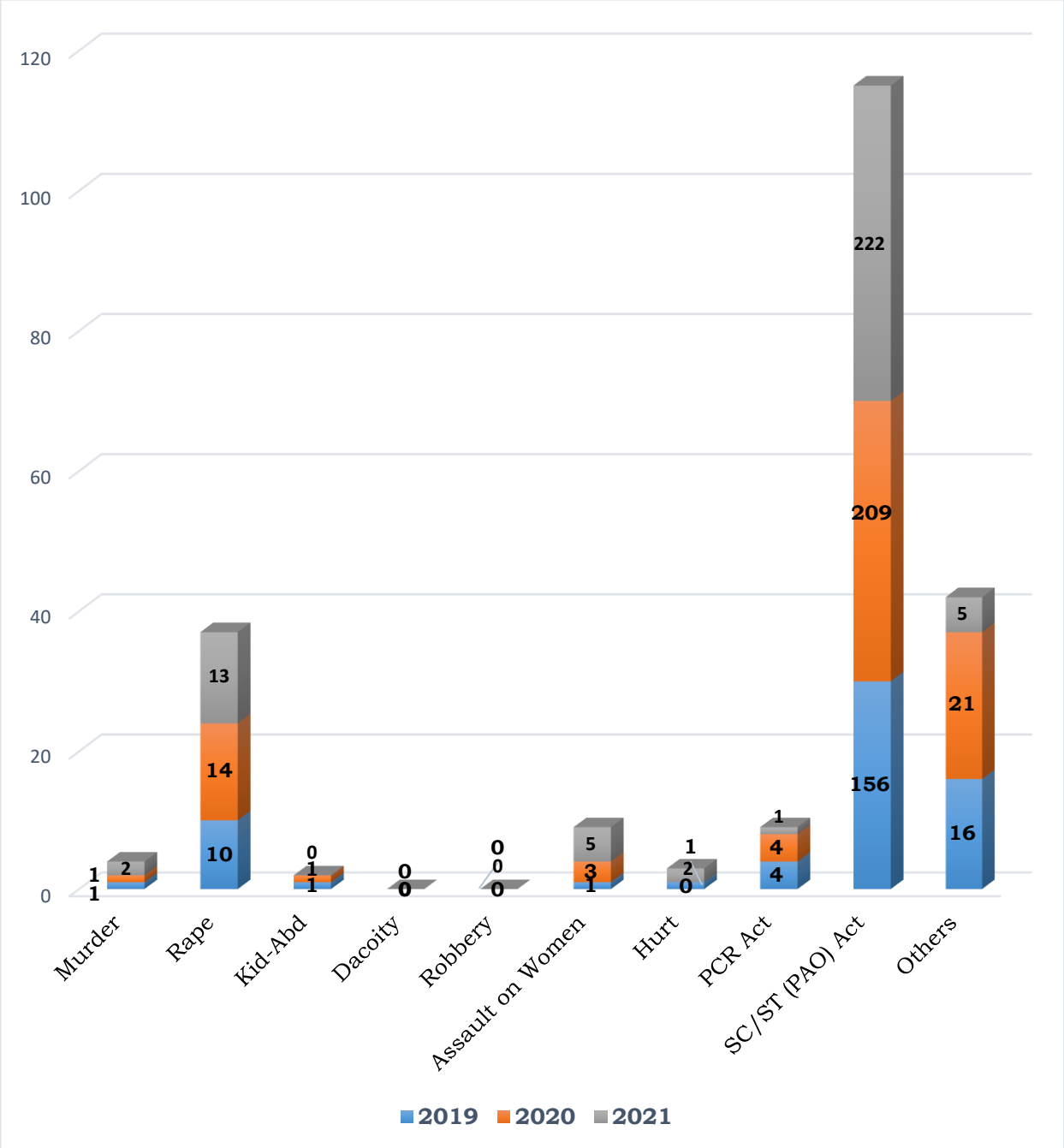

(iv) SC/ST (Prevention of Atrocities) Act 1989 only:

(Increase of 6.22%)

During the year 2021, 222 incidents were reported under this head; an increase of 13 cases over the previous year. The highest number of incidents under this head were reported in district Mandi (64), followed by Kangra (39), Shimla (27), Hamirpur (22), Bilaspur (19), Una & Kullu (15 each), Solan (07) Sirmaur & Baddi (06 each) and Chamba (05). No incident under this head was reported in rest of the districts.

TABLE 7.1

HEAD WISE INCIDENTS OF CRIME AGAINST SC/ST AND PERCENTAGE VARIATION FOR THE YEAR 2019 TO 2021

Sr. No.	CRIME HEADS	YEAR			PERCENTAGE VARIATION IN	
		2019	2020	2021	2020 over 2019	2021 over 2020
(1)	(2)	(3)	(4)	(5)	(6)	(7)
1	PCR Act	4	4	1	0	-75
2	Murder	1	1	2	0	100
3	Attempt to commit murder	0	0	1	0	100
4	Rape	10	14	13	40	-7.2
5	Assault on women (SC/ST)	1	3	5	200	66.7
6	Insult to the modesty of women	0	1	0	0	-100
7	Kidnapping & Abduction	1	1	0	0	-100
8	Dacoity	0	0	0	0	0
9	Robbery	0	0	0	0	0
10	Grievous Hurt	1	0	2	-100	100
11	Others IPC	16	21	5	31.3	-76.2
12	SC/ST (POA) Act only	156	209	222	34.0	6.3
	TOTAL	**190**	**254**	**251**	**33.7**	**-1.2**

TABLE- 7.2

INCIDENTS AND RATE OF CRIME AGAINST SC/ST (DISTRICT WISE & HEAD WISE) DURING 2021

SR. NO	DISTRICT/ UNIT	POPULATION (IN LAKHS)	PCR Act		Murder		Attempt to commit murder		Rape		Assault on women (SC/ST)		Insult to the modesty of women		Kidnapping & abduction		Robbery		Grievous Hurt		Other IPC Crime		SC/ST (POA) Act Only		Total	
			I	R	I	R	I	R	I	R	I	R	I	R	I	R	I	R	I	R	I	R	I	R	I	R
(1)	(2)	(3)	(4)	(5)	(6)	(7)	(8)	(9)	(10)	(11)																
1	Baddi	2.56	0	0.0	0	0.0	0	0.0	0	0.0	0	0.0	0	0.0	0	0.0	0	0.0	0	0.0	1	0.4	6	2.3	7	2.7
2	Bilaspur	3.83	0	0.0	0	0.0	0	0.0	0	0.0	0	0.0	0	0.0	0	0.0	0	0.0	0	0.0	0	0.0	19	5.0	19	5.0
3	Chamba	5.19	0	0.0	0	0.0	0	0.0	0	0.0	0	0.0	0	0.0	0	0.0	0	0.0	0	0.0	0	0.0	2	0.4	2	0.4
4	CID	0	0	0.0	0	0.0	0	0.0	0	0.0	0	0.0	0	0.0	0	0.0	0	0.0	0	0.0	0	0.0	0	0.0	0	0.0
5	GRP	0	0	0.0	0	0.0	0	0.0	0	0.0	0	0.0	0	0.0	0	0.0	0	0.0	0	0.0	0	0.0	0	0.0	0	0.0
6	Hamirpur	4.55	0	0.0	0	0.0	0	0.0	1	0.2	1	0.2	0	0.0	0	0.0	0	0.0	0	0.0	0	0.0	22	4.8	24	5.3
7	Kangra	15.07	0	0.0	0	0.0	0	0.0	0	0.0	0	0.0	0	0.0	0	0.0	0	0.0	0	0.0	0	0.0	39	2.6	39	2.6
8	Kinnaur	0.84	1	1.2	0	0.0	0	0.0	0	0.0	0	0.0	0	0.0	0	0.0	0	0.0	0	0.0	0	0.0	0	0.0	1	1.2
9	Kullu	4.37	0	0.0	1	0.2	0	0.0	2	0.5	0	0.0	0	0.0	0	0.0	0	0.0	1	0.2	0	0.0	15	3.4	20	4.6
10	L&S	0.31	0	0.0	0	0.0	0	0.0	0	0.0	0	0.0	0	0.0	0	0.0	0	0.0	0	0.0	0	0.0	0	0.0	0	0.0
11	Mandi	10.00	0	0.0	1	0.1	1	0.1	3	0.3	0	0.0	0	0.0	0	0.0	0	0.0	1	0.1	1	0.1	64	6.4	71	7.1
12	Shimla	8.13	0	0.0	0	0.0	0	0.0	2	0.2	1	0.1	0	0.0	0	0.0	0	0.0	0	0.0	0	0.0	27	3.3	30	3.7
13	Sirmaur	5.3	0	0.0	0	0.0	0	0.0	0	0.0	0	0.0	0	0.0	0	0.0	0	0.0	0	0.0	0	0.0	6	1.1	6	1.1
14	Solan	3.2	0	0.0	0	0.0	0	0.0	2	0.6	1	0.3	0	0.0	0	0.0	0	0.0	0	0.0	2	0.6	7	2.2	12	3.7
15	Una	5.21	0	0.0	0	0.0	0	0.0	3	0.6	2	0.4	0	0.0	0	0.0	0	0.0	0	0.0	1	0.2	15	2.9	20	3.8
16	Cyber	0	0	0.0	0	0.0	0	0.0	0	0.0	0	0.0	0	0.0	0	0.0	0	0.0	0	0.0	0	0.0	0	0.0	0	0.0
TOTAL		**68.56**	**1**	**0.01**	**2**	**0.02**	**1**	**0.01**	**13**	**0.19**	**5**	**0.07**	**0**	**0.0**	**0**	**0.0**	**0**	**0.0**	**2**	**0.02**	**5**	**0.07**	**222**	**3.2**	**251**	**3.7**

CHAPTER-8

SUICIDAL DEATHS

CHAPTER-8
SUICIDAL DEATHS

8.1 General:

According to the Oxford dictionary, 'suicide' means 'the act of killing oneself intentionally'. The word 'suicide' has its origin in the Latin word 'sui' (of oneself) plus 'cardere' [kill]. It is a step which is generally taken by one in an emotionally or mentally weak moment, when he or she feels that coping with life is impossible.

The number of suicides reported in Himachal Pradesh during 2021 was 889, as against 857 during 2020, indicating an increase of 3.73%.

Kangra district recorded the highest number of suicides during 2021 (208), followed by Mandi (113), Shimla (80), Solan (73), Sirmaur (72), Una (71), Hamirpur (65), Baddi (65), Bilaspur (57). Suicides during the period 2012-2021 are presented in Chart 8.1

District-wise break-up of suicides during 2021 is presented in Table 8.1. Comparative suicidal deaths for the last 10 years (2012-2021) including male and female is presented in Table 8.1. Chart 8.2 depicts the district wise incidence of suicidal deaths during 2021.

CHART 8.1

SUICIDE CASES (MALE AND FEMALE) DURING 2012-2021

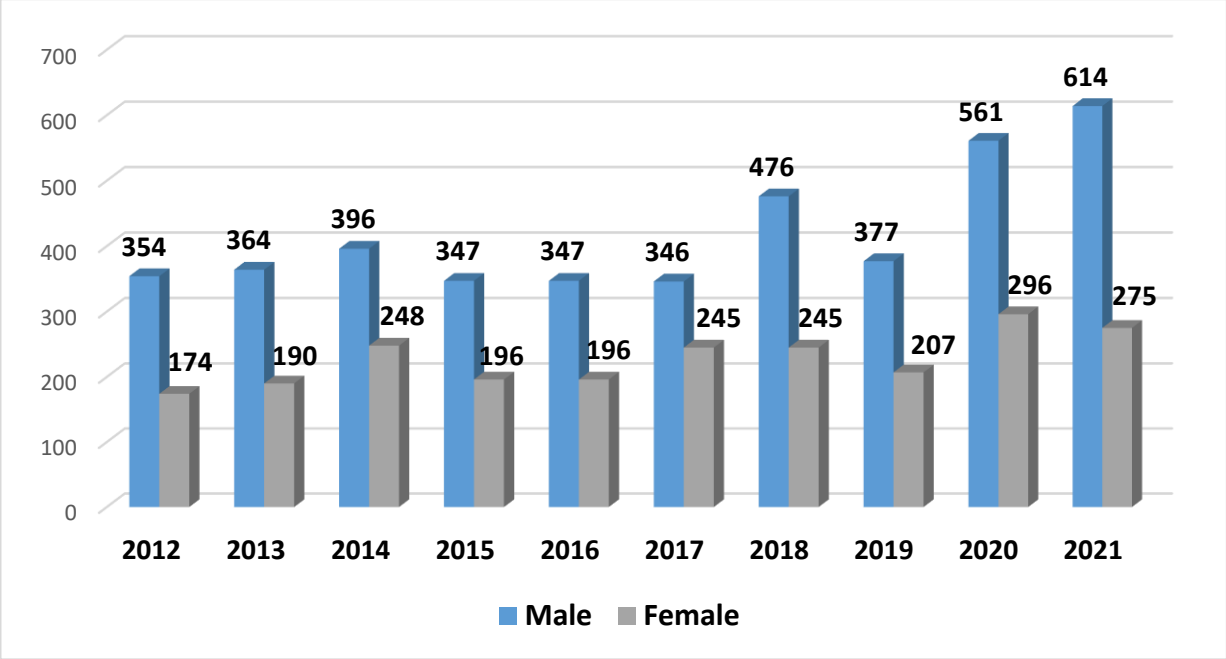

CHART-8.2

DISTRICT WISE SUICIDE INCIDENCE DURING THE YEAR 2021

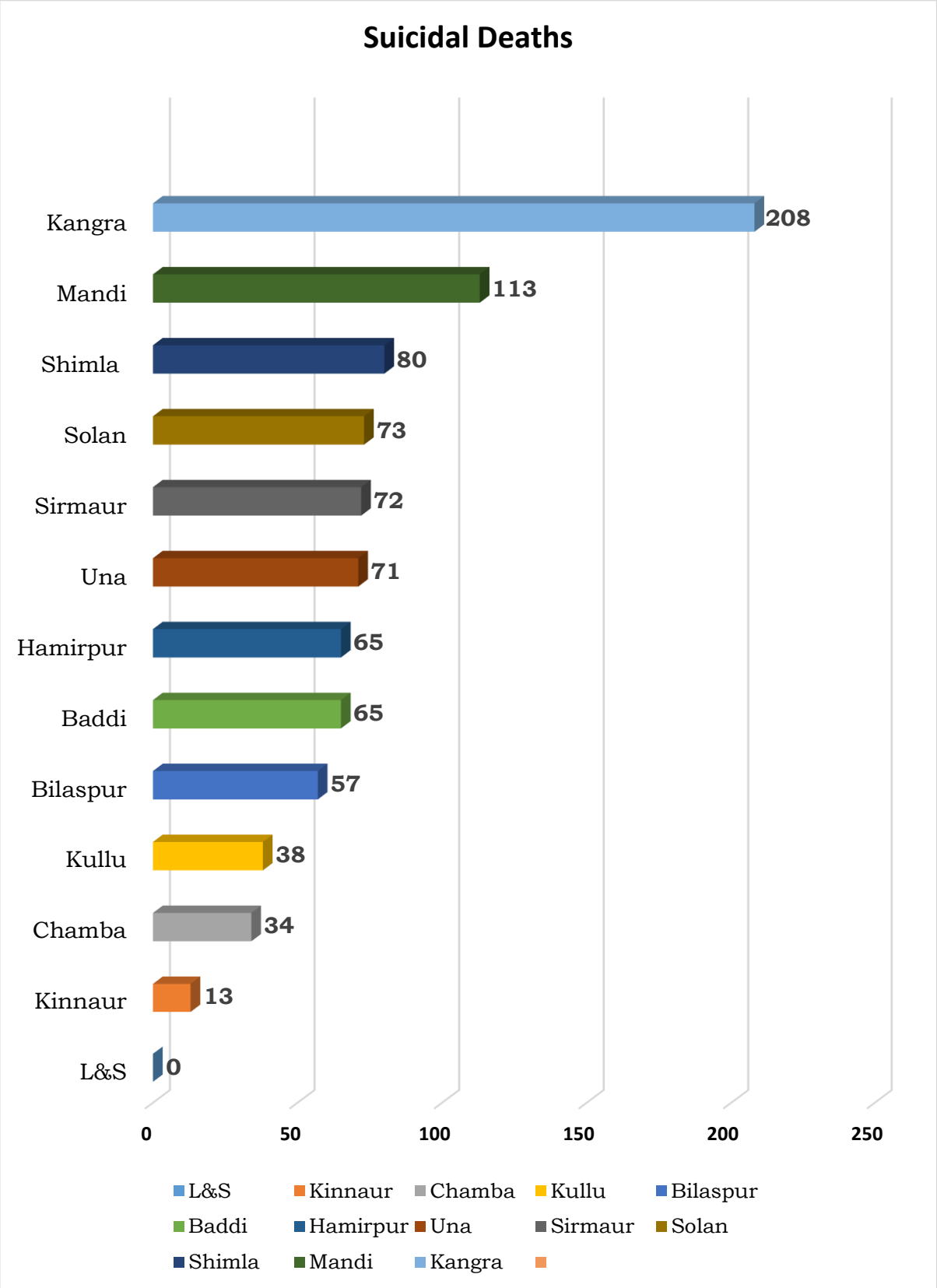

8.2. Suicide Rate per lac persons: (Increase of 0.04%)

The following table shows district-wise suicide rate per lac population during 2020 & 2021:-

District	Population (2011)	Suicide Cases		Rate per Lac	
		2020	2021	2020	2021
BADDI	256220	52	65	20.3	25.4
BILASPUR	382056	42	57	11.0	14.9
CHAMBA	518844	26	34	5.0	6.6
HAMIRPUR	454293	74	65	16.3	14.3
KANGRA	1507223	185	208	12.3	13.8
KINNAUR	84298	14	13	16.6	15.4
KULLU	437474	50	38	11.4	8.7
LAHAUL & SPITI	31528	1	0	3.2	0.0
MANDI	999518	116	113	11.6	11.3
SHIMLA	813384	93	80	11.4	9.8
SIRMAUR	530164	59	72	11.1	13.6
SOLAN	320450	57	73	17.8	22.8
UNA	521057	86	71	16.5	13.6
GRP	0	2	0	0.0	0.0
TOTAL	**6856509**	**857**	**889**	**12.5**	**13.0**

From the above table it is revealed that there has been an increase of over 3.73% (from 857 to 889) in suicide cases during the year 2021 over the year 2020. The increase has been witnessed in Baddi (52 to 65), Bilaspur (42 to 57), Chamba (26 to 34), Kangra (185 to 208), Sirmaur (59 to 72) and Solan (57 to 73). However, there has been a decrease in rest of the districts of the State.

District-wise percentage of suicide cases:- The following table shows the percentage of suicide cases as compared to the percentage of the population of the district:

District	Population Percentage	Percentage of Suicide Cases	
		2020	2021
BADDI	3.74	6.1	7.31
BILASPUR	5.57	4.9	6.41
CHAMBA	7.57	3.0	3.82
HAMIRPUR	6.63	8.6	7.31
KANGRA	21.98	21.6	23.40
KINNAUR	1.23	1.6	1.46
KULLU	6.38	5.8	4.27
LAHAUL & SPITI	0.46	0.1	0.00
MANDI	14.58	13.5	12.71
SHIMLA	11.86	10.9	9.00
SIRMAUR	7.73	6.9	8.10
SOLAN	4.67	6.7	8.21
UNA	7.60	10.0	7.99
GRP	0.00	0.2	0.00
TOTAL	**100.0**	**100.0**	**100.00**

The analysis of the above table reveals that percentage of suicide deaths in Baddi, Hamirpur, Kangra, Mandi, Shimla, Solan and Una has remained higher than the percentage of the population of the district concerned during the years 2020 & 2021. In other words, these 07 districts have higher rates of suicidal deaths as compared to the other districts of the State.

Suicide Cases:- (Males versus Females):

The following table gives district-wise number of males and females committing suicide and their percentage to the total cases during 2020 and 2021:-

Year / Distt	2020				2021			
	Male	% against Total	Fe-male	% against Total	Male	% against Total	Fe-male	% against Total
BADDI	35	4.1	17	2.0	40	4.50	25	2.81
BILASPUR	28	3.3	14	1.6	46	5.17	11	1.24
CHAMBA	16	1.9	10	1.2	19	2.14	15	1.69
HAMIRPUR	41	4.8	33	3.9	38	4.27	27	3.04
KANGRA	133	15.5	52	6.1	136	15.30	72	8.10
KINNAUR	10	1.2	4	0.5	8	0.90	5	0.56
KULLU	31	3.6	19	2.2	27	3.04	11	1.24
LAHAUL & SPITI	1	0.1	0	0.0	0	0.00	0	0.00
MANDI	76	8.9	40	4.7	76	8.55	37	4.16
SHIMLA	55	6.4	38	4.4	55	6.19	25	2.81
SIRMAUR	38	4.4	21	2.5	57	6.41	15	1.69
SOLAN	38	4.4	19	2.2	56	6.30	17	1.91
UNA	58	6.8	28	3.3	56	6.30	15	1.69
GRP	1	0.1	1	0.1	0	0.00	0	0.00
TOTAL	**561**	**65.5**	**296**	**34.5**	**614**	**69.07**	**275**	**30.93**

It is revealed from the above table that the number of males committing suicide outnumber the females (69.7% males as against 30.93% females in 2021) and (65.5% males as against 34.5% females in 2020).

It is further revealed that there has been an increase of 9.4% in the male suicide cases (from 561 to 641) and a decrease of 7.09% in the number of female suicides cases (from 296 to 275) during the year 2021 as compared to the year 2020.

CHART-8.3

NO. OF MALE AND FEMALE SUICIDE VICTIMS AGAINST TOTAL CASES DURING THE YEARS-2020 & 2021

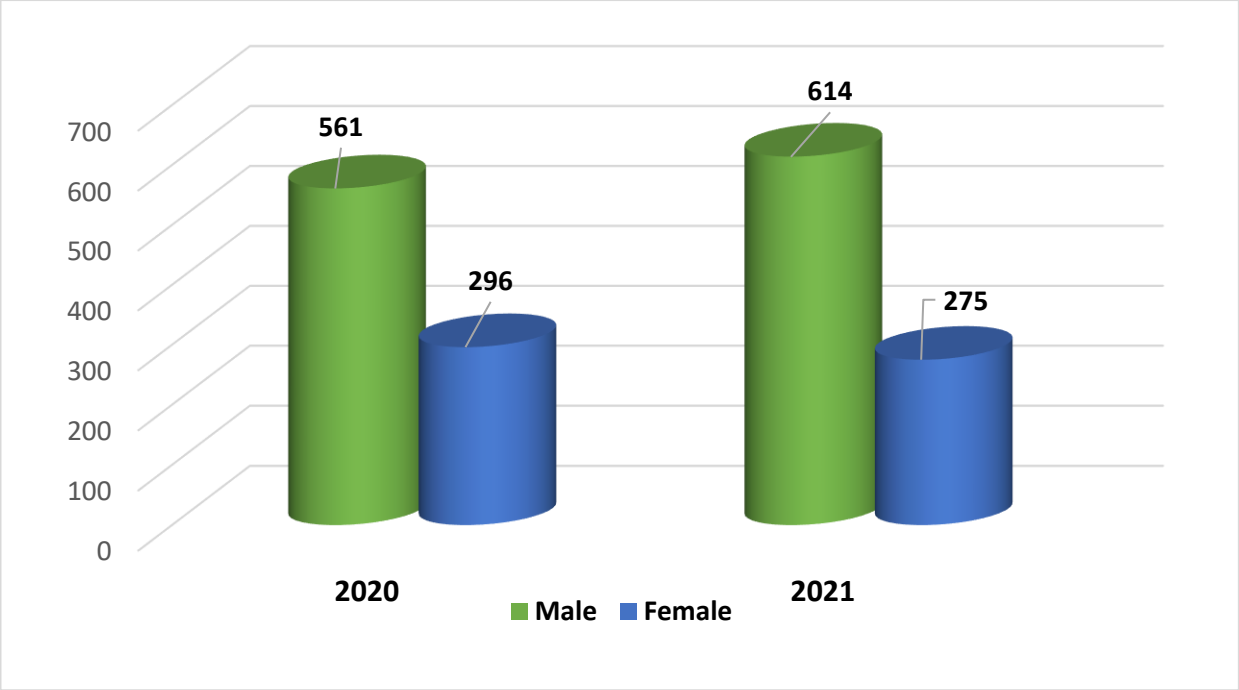

8.3 Social Status of Suicide Victims:

The following table shows the number and percentage of unmarried/married/separated/divorcee suicide victims for the years 2020 and 2021:

From this table, it is revealed that most of those who committed suicide, whether males or females, were married (68.4% in 2020 and 70.41% in 2021).

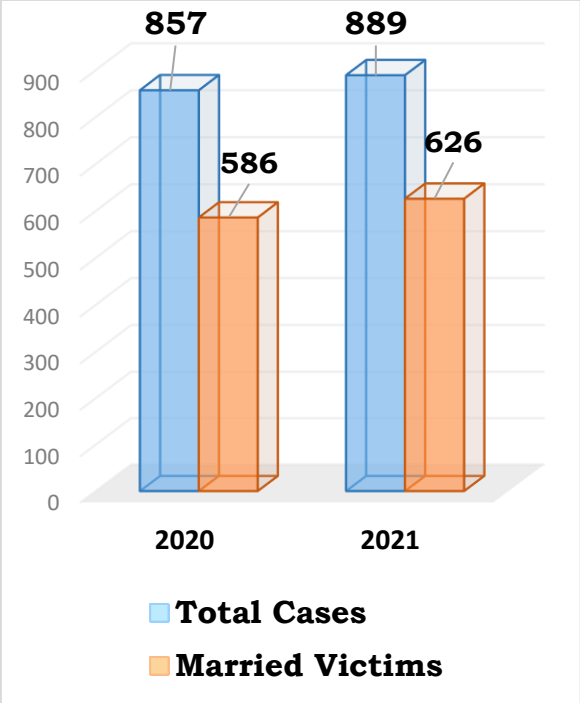

CHART-8.4

NO. OF MARRIED SUICIDE VICTIMS IN HP AND THEIR %AGE AGAINST TOTAL CASES DURING -2020 & 2021

Year / Status	2020				2021			
	Male	% against Total	Fe-male	% against Total	Male	% against Total	Fe-male	% against Total
Un- Married	171	30.5	79	26.7	163	26.55	73	26.55
Married	374	66.7	212	71.6	436	71.01	190	69.09
Widow/Widower	4	0.7	3	1.0	8	1.30	10	3.64
Divorcee	1	0.2	1	0.3	1	0.16	1	0.36
Separated	10	1.8	1	0.3	5	0.81	1	0.36
Others	0	0.0	0	0.0	0	0.00	0	0.00
Status not known	1	0.2	0	0.0	1	0.16	0	0.00
Total	**561**	**100**	**296**	**100**	**614**	**100.0**	**275**	**100.0**

8.3 Educational status of Suicide Victims: The following table gives the educational status of the suicide victims for the years 2020 and 2021.

Year / Status	2020				2021			
	Male	% against Total	Fe-male	% against Total	Male	% against Total	Fe-male	% against Total
No Education	29	5.2	16	5.4	34	5.54	25	9.09
Primary	60	10.7	38	12.8	40	6.51	26	9.45
Middle	94	16.8	63	21.3	112	18.24	57	20.73
Matric/+2	322	57.4	150	50.7	375	61.07	143	52.00
Diploma	14	2.5	4	1.4	11	1.79	3	1.09
Graduate & Above	35	6.2	22	7.4	29	4.72	20	7.27
Professional (MBA etc.)	2	0.4	1	0.3	1	0.16	0	0.00
Status not Known	5	0.9	2	0.7	12	1.95	1	0.36
Total	**561**	**100.0**	**296**	**100.0**	**614**	**100.0**	**275**	**100.0**

8.4 Causes of Suicide:

The following table gives the details of various causes responsible for the suicides during 2020 and 2021:-

Year / Status	2020				2021			
	Male	% against Total	Fe-male	% against Total	Male	% against Total	Fe-male	% against Total
Bankruptcy or sudden change in economic status	3	0.5	0	0.0	8	1.30	0	0.00
Marriage related issues	54	9.6	51	17.2	36	5.86	41	14.91
Failure in examination	7	1.2	10	3.4	3	0.49	2	0.73
Impotency/infertility	0	0.0	0	0.0	0	0.00	2	0.73
Family Problems	289	51.5	154	52.0	285	46.42	130	47.27
Illness	74	13.2	38	12.8	163	26.55	67	24.36
Death of dear person	1	0.2	1	0.3	2	0.33	1	0.36
Drug abuse/ addiction	13	2.3	0	0.0	30	4.89	0	0.00
Fall in Social Reputation	6	1.1	0	0.0	2	0.33	6	2.18
Love Affair	25	4.5	24	8.1	20	3.26	22	8.00
Poverty	8	1.4	2	0.7	0	0.00	0	0.00
Un-employment	17	3.0	3	1.0	24	3.91	0	0.00
Property dispute	21	3.7	0	0.0	16	2.61	4	1.45
Suspected/illicit relation	1	0.2	1	0.3	2	0.33	0	0.00
Physical Abuse	0	0.0	0	0.0	3	0.49	0	0.00
Professional/Career Problem	24	4.3	1	0.3	16	2.61	0	0.00
Causes not Known	9	1.6	7	2.4	3	0.49	0	0.00
Other Causes	9	1.6	4	1.4	1	0.16	0	0.00
Total	**561**	**100.0**	**296**	**100.0**	**614**	**100.0**	**275**	**100.0**

The causes that top the list which led to suicides are Family problems (51.7% in 2020) and (46.6% in 2021), followed by illness (15.06% in 2020 and 25.87% in 2021).

CHART-8.5

NO. OF SUICIDE VICTIMS CO-RELATING WITH EDUCATIONAL STATUS AND THEIR % AGE AGAINST TOTAL CASES DURING 2020 & 2021

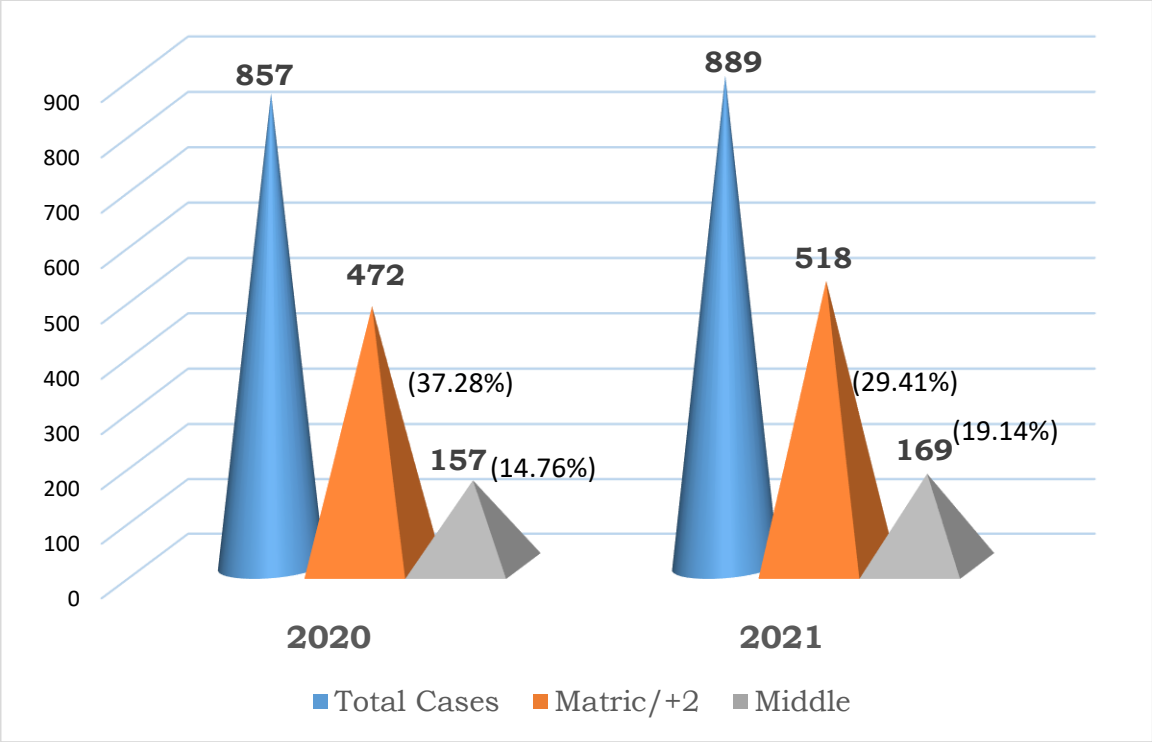

CHART-8.6

NO. OF SUICIDE VICTIMS CO-RELATING WITH 'FAMILY PROBLEMS' & 'ILLNESS' AS CAUSES AND THEIR %AGE AGAINST TOTAL CASES DURING - 2020 & 2021

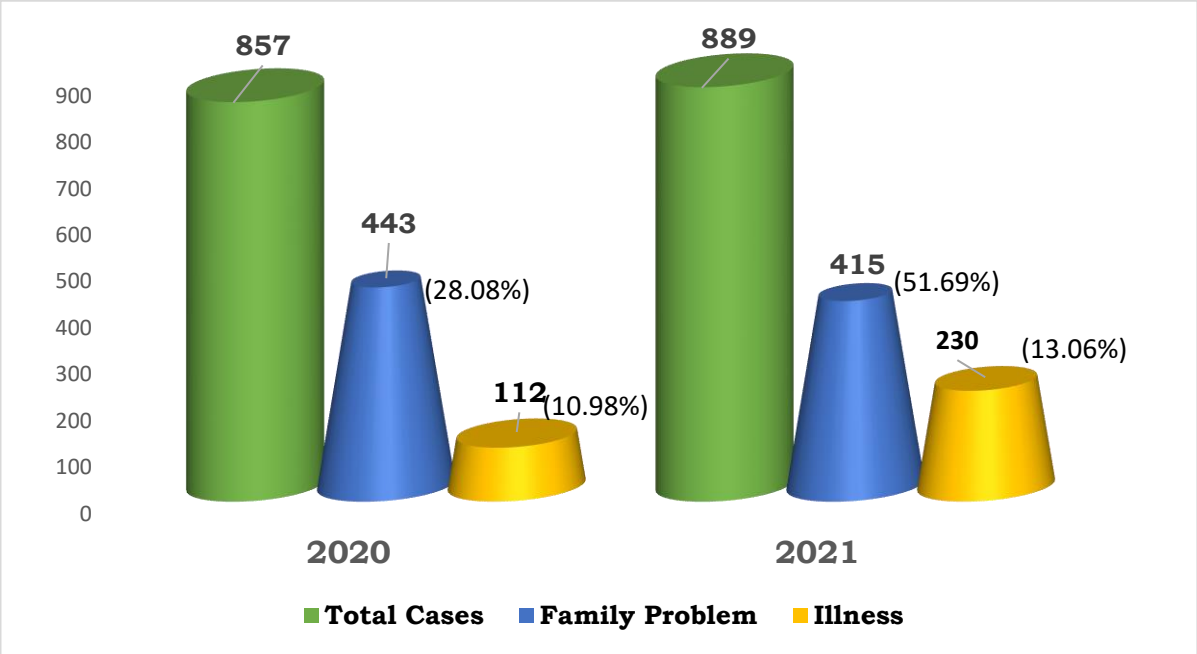

8.5 Age Profile of Suicide Victims: The following table gives the details of age groups of the suicide victims for the year 2020 and 2021:-

Age Group	2020				2021			
	Male	% against Total	Fe-male	% against Total	Male	% against Total	Fe-male	% against Total
Below 14 Yrs	3	0.5	13	4.4	7	1.14	10	3.64
Above 14 & below 18 yrs	19	3.4	33	11.1	20	3.26	27	9.82
18-30	182	32.4	117	39.5	218	35.50	98	35.64
30-45	206	36.7	98	33.1	222	36.16	87	31.64
45-60	110	19.6	23	7.8	104	16.94	38	13.82
60 & above	41	7.3	12	4.1	43	7.00	15	5.45
Total	**561**	**100.0**	**296**	**100.0**	**614**	**100.0**	**275**	**100.0**

The analysis shows that the age profile of most of the suicide victims both men and women falls into two age-groups of 18-30 and 30-45 years. Thus, it can be said that most people who commit suicide do so in the prime of their lives between 18 to 45 years of age (70.36% in 2020 and 70.30% in 2021). This fact can be further co-related to the reasons for suicide i.e. 'family problems' and 'illness'.

CHART-8.7

NO. OF SUICIDE VICTIMS CO-RELATING WITH AGE GROUP18 TO 45 IN MALE & FEMALE AGAINST TOTAL CASES DURING THE YEARS-2020 & 2021

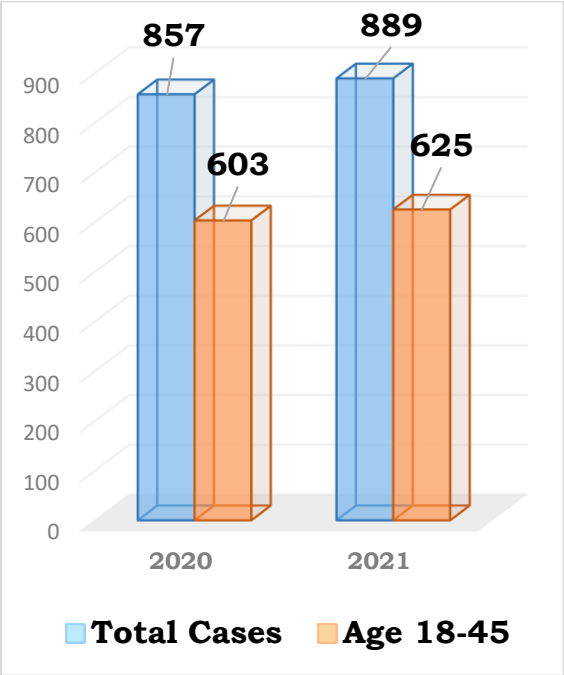

8.9 Profession Profile of Suicide Victims: The following table gives the profession profile of the suicide victims for 2020 and 2021:

Year / Status	2020				2021			
	Male	% against Total	Fe-male	% against Total	Male	% against Total	Fe-male	% against Total
Housewives	0	0.0	200	67.6	0	0	190	69.09
Professional/Salaried persons	153	27.3	24	8.1	177	28.83	19	6.91
Students	48	8.6	54	18.2	72	11.73	48	17.45
Un-Employed Persons	94	16.8	12	4.1	121	19.71	13	4.73
Business	89	15.9	2	0.7	83	13.52	0	0.00
Agriculture/ Farming	24	4.3	0	0.0	23	3.75	1	0.36
Daily wage earner	138	24.6	4	1.4	122	19.87	4	1.45
Retired person	13	2.3	0	0.0	13	2.12	0	0.00
other	2	0.4	0	0.0	3	0.49	0	0.00
Total	**561**	**100.0**	**296**	**100.0**	**614**	100.00	**275**	100.00

Another aspect that is brought forth is that those who committed suicide were mostly **Professional/Salaried persons** (27.27%) in case of males and **housewives** in case of females (21.37%). This fact can again be co-related to the age profile falling within 18-45 years.

CHART-8.8

NO. OF SUICIDE VICTIMS CO-RELATING WITH MALES PROFESSIONAL/SALARIED PERSONS AND FEMALES AS HOUSEWIVES DURING THE YEARS-2020 & 2021

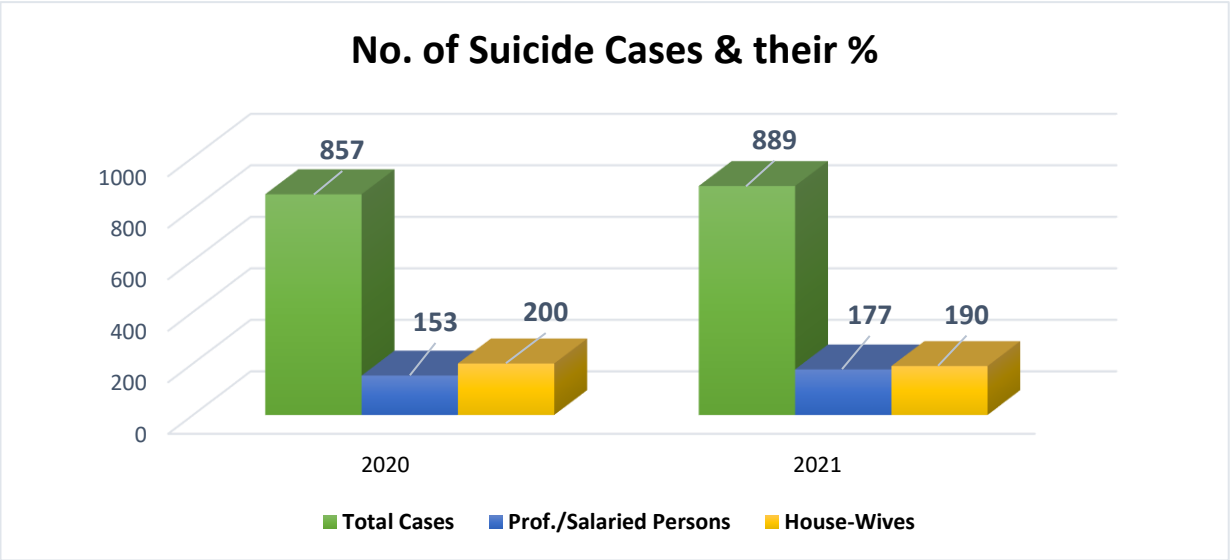

8.10 Means adopted in Suicide Cases: The following table gives the details of various means adopted for committing suicides during the years 2020 and 2021.

Year / Status	2020				2021			
	Male	%against Total	Fe-male	%against Total	Male	%against Total	Fe-male	%against Total
By Consuming sleeping pills	1	0.2	1	0.3	0	0	1	0.36
By Drowning	4	0.7	5	1.7	10	1.63	6	2.18
By fire/self immolation	1	0.2	6	2.0	3	0.49	2	0.73
By Fire-Arms	4	0.7	1	0.3	1	0.16	0	0.00
Hanging	306	54.5	131	44.3	370	60.26	126	45.82
By Poison	238	42.4	145	49.0	226	36.81	133	48.36
By Self Inflicting Injury	1	0.2	0	0.0	0	0.00	3	1.09
By Jumping	1	0.2	7	2.4	0	0.00	0	0.00
By touching electric wires	4	0.7	0	0.0	0	0.00	0	0.00
Other Means	1	0.2	0	0.0	4	0.65	4	1.45
Total	**561**	**100.0**	**296**	**100.0**	**614**	**100.0**	**275**	**100.0**

The means adopted for committing suicide range over several methods from drinking too much to jumping from high places. However, the maximum number have committed suicide by **hanging**. (44.3% in 2020 and 45.82% in 2021). This is followed by **consuming poison** (49.0% in 2020 and 48.36% in 2021).

CHART-8.9

NO. OF SUICIDE VICTIMS CO-RELATING WITH 'POISON' & 'HANGING' AS MEANS ADOPTED DURING THE YEARS-2020 & 2021

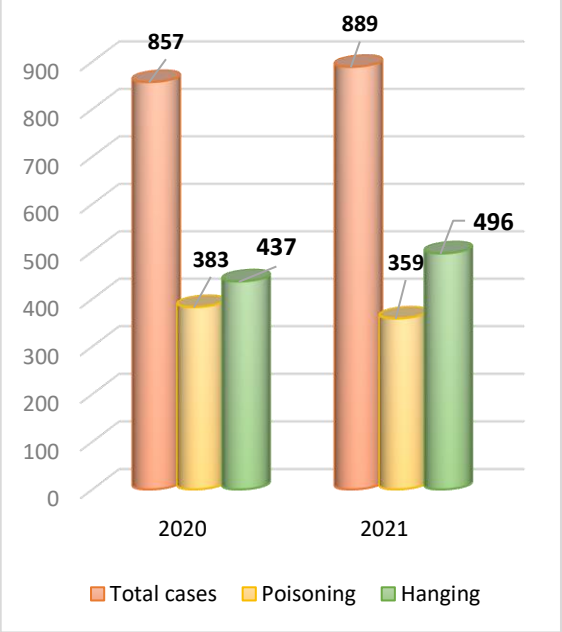

8.11. Conclusions:

i) There has been an increase in the suicide cases committed by men during the year 2021 as against the year 2020.

ii) Kangra, Mandi, Sirmour, Solan, Una and Shimla districts reported more suicidal deaths as compared to the other 07 districts of the State.

iii) The major cause of suicides remained 'family problems', followed by 'illness'. 'Unemployment' is certainly not one of the major causes of suicides as it contributes less than 20% of total suicide cases.

iv) Most of the women suicide victims were house-wives. The farmers/agriculturists do not form a major group of suicide victims as this group contributes only 2.7% to the total suicide cases.

v) The majority of the suicide victims were married and in the age group of 18 to 45 years.

vi) The most common means for committing suicide in the year 2021 was taking 'poison', followed by 'hanging'.

TABLE 8.1

DISTRICT WISE SUICIDAL DEATHS DURING 2021

Sr. No.	DISTRICT	No. OF SUICIDAL DEATHS		
		Male	Female	Total
(1)	(2)	(3)	(4)	(5)
1	Baddi	40	25	65
2	Bilaspur	46	11	57
3	Chamba	19	15	34
4	Hamirpur	38	27	65
5	Kangra	136	72	208
6	Kinnaur	8	5	13
7	Kullu	27	11	38
8	L/Spiti	0	0	0
9	Mandi	76	37	113
10	Shimla	55	25	80
11	Sirmaur	57	15	72
12	Solan	56	17	73
13	Una	56	15	71
14	GRP	0	0	0
	Total	**614**	**275**	**889**

MAP-8.1

SUICIDES – 2021

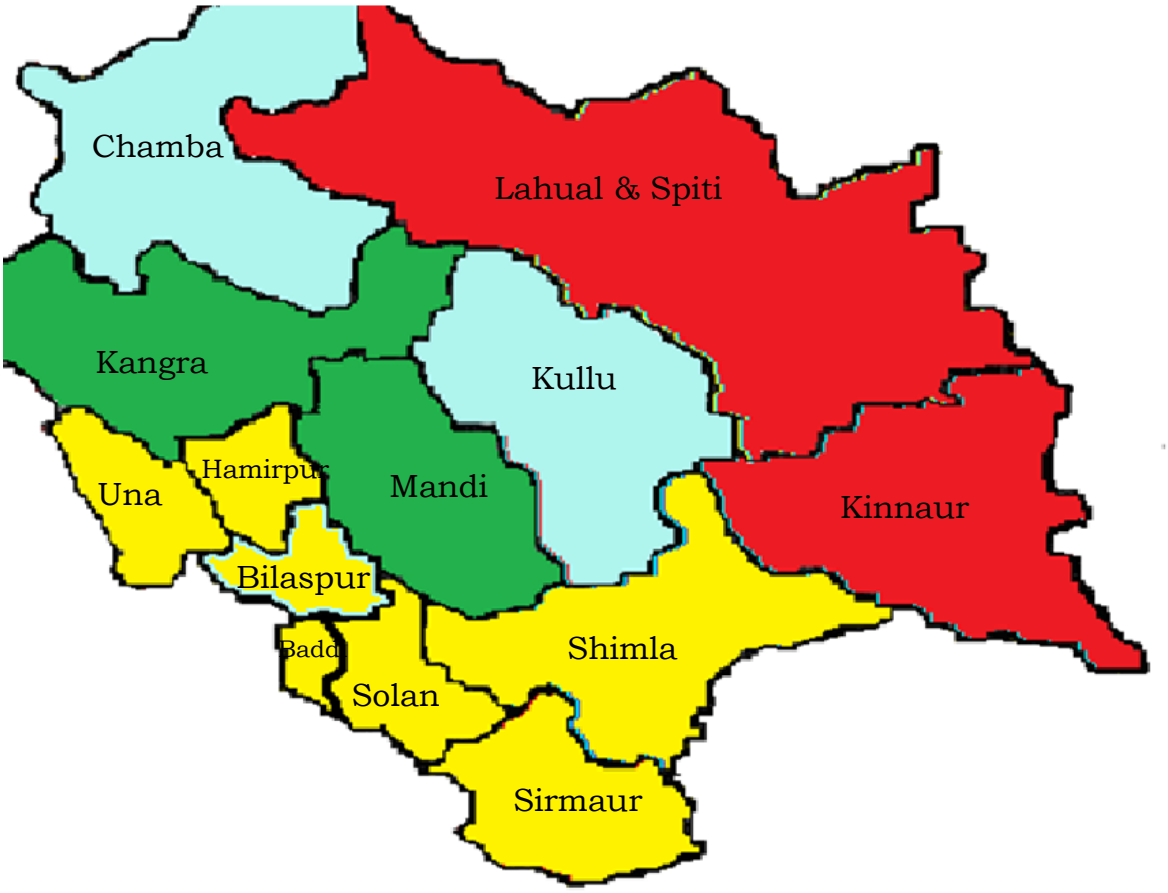

0-25 **26-50** **51- 100** **101 and above**

TABLE 8.2

COMPARATIVE STATEMENT OF SUICIDES DURING 2012-2021

Sr. No.	Years	Male	Female	Total
(1)	(2)	(3)	(4)	(5)
1	2012	354	174	528
2	2013	364	190	554
3	2014	396	248	644
4	2015	347	196	543
5	2016	415	227	642
6	2017	346	245	591
7	2018	493	247	740
8	2019	377	207	584
9	**2020**	**561**	**296**	**857**
10	**2021**	**614**	**275**	**889**
% CHANGES IN 2021 OVER 2020		**9.45%**	**-7.09%**	**3.73%**

CHAPTER-9

ACCIDENTAL DEATHS

CHAPTER-9

ACCIDENTAL DEATHS

9.1 General:

Incidents of road accidents in Himachal Pradesh show fluctuating trends. The break-up of accidents for the last ten years is shown in Table-9.1

Car/Jeep/Taxi/Tempo account for the largest number of accidents. During the year 2021, 38.7% of the road accidents were attributed to Car/Jeep/Taxi/Tempo. District wise comparative statement of road accidents during 2021 is presented in Table-9.2. 2408 road accidents were reported during the year 2021 out of which 1032 accidents were fatal.

TABLE-9.1

NUMBER OF ROAD ACCIDENTS ACCORDING TO TYPE OF VEHICLES FROM 2012 TO 2021

Sr No	TYPE OF VEHICLES	YEAR										(%) TYPE OF VEHICLE
		2012	2013	2014	2015	2016	2017	2018	2019	2020	2021	
1.	TRUCK/ LORRY	409	408	478	472	421	398	390	209	186	293	12.1
2.	BUS	212	209	260	267	203	193	238	209	143	57	2.4
3.	CAR/JEEP/ TAXI/TEMPO	916	1122	1119	1201	1327	1631	1228	1140	983	932	38.7
4.	THREE/ TWO WHEELERS	928	829	839	725	689	691	708	819	466	435	18.1
5.	OTHERS	434	413	362	345	513	604	555	519	457	691	28.7
TOTAL		**2899**	**2981**	**3058**	**3010**	**3153**	**3119**	**3119**	**2896**	**2235**	**2408**	100.0

Accidental Deaths:

Car/Jeep/Taxi/Tempo were responsible for 38.7% of accidental deaths during 2021. Out of the 1032 persons who died due to accidents, as many as 536 were involved in accidents with these types of vehicles. Table-9.2 gives details of road accidental deaths for the year 2021 with break-up of types of vehicles and due to other reasons. District Shimla reported the highest (188) numbers of accidental deaths, followed by Kangra (125) Sirmaur (111), Mandi (110), Baddi (98), and Una (95). Chart-9.1 depicts road accidents that occurred during 2012–2021.

Percentage of road accidental deaths according to type of vehicles during the year 2021 is presented in Chart-9.2.

CHART-9.2

PERCENTAGE OF ROAD ACCIDENTAL DEATHS (ACCORDING TO TYPE OF VEHICLES DURING 2021)

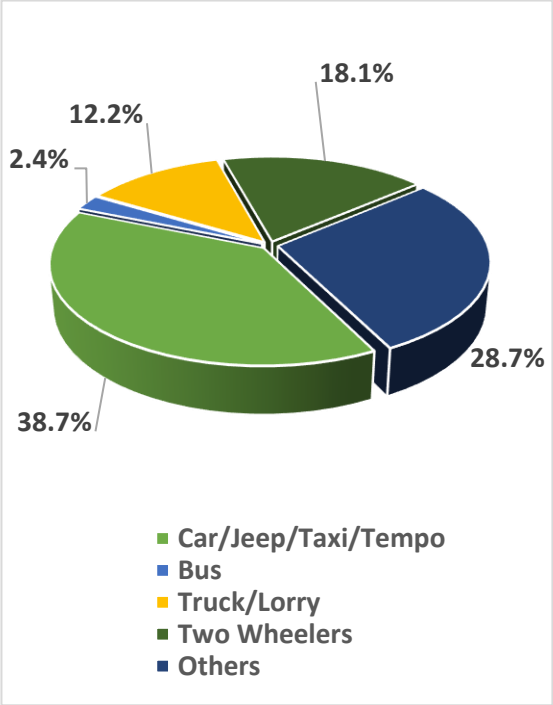

CHART-9.1

NUMBER OF ROAD ACCIDENTS (2012-2021)

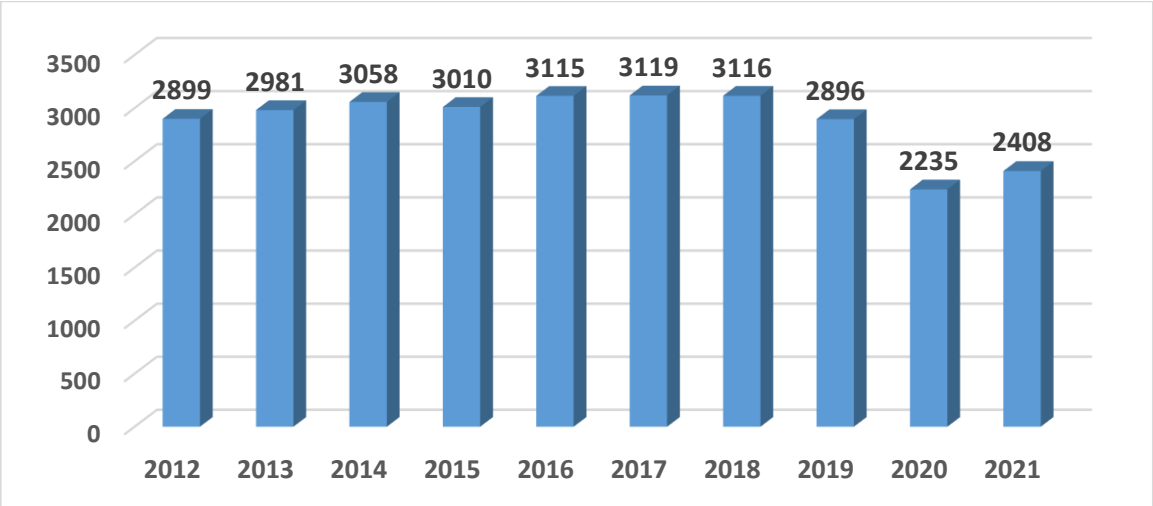

TABLE 9.2

DISTRICT WISE ROAD ACCIDENTS ACCORDING TO TYPE OF VEHICLES AND MODE OF TRANSPORT INVOLVED-2021

Sl. No.	NAME OF DISTRICT	TYPE OF VEHICLES											
		TRUCK/ LORRY		BUS		CAR/JEEP TAXI/ TEMPO		Three/Two WHEELERS		OTHERS		TOTAL	
		Inj	Died	Inj	Died	Inj	Died	Inj	Died	Inj	Died	Inj	Died
1.	Baddi	52	34	32	4	65	28	75	21	8	11	232	98
2.	Bilaspur	12	4	10	1	126	9	109	18	14	3	271	35
3.	Chamba	5	9	27	9	113	55	22	10	0	2	167	85
4.	Hamirpur	25	2	0	0	30	5	65	11	14	3	134	21
5.	Kangra	35	17	32	2	197	35	246	63	14	8	524	125
6.	Kinnaur	0	1	0	0	46	26	7	4	6	1	59	32
7.	Kullu	10	4	5	1	124	48	57	18	26	6	222	77
8.	L/Spiti	2	4	0	0	18	7	2	1	10	0	32	12
9.	Mandi	0	16	33	1	250	77	123	15	3	1	409	110
10.	Shimla	38	10	44	3	385	156	66	8	45	11	578	188
11.	Sirmaur	24	12	1	0	113	53	171	33	11	13	320	111
12.	Solan	13	8	49	2	130	16	31	10	13	7	236	43
13.	Una	6	2	2	0	70	21	135	54	48	18	261	95
TOTAL		**222**	**123**	**235**	**23**	**1667**	**536**	**1109**	**266**	**212**	**84**	**3445**	**1032**
Percentage against Total		**6.4**	**11.92**	**6.82**	**2.23**	**48.39**	**51.94**	**32.19**	**25.78**	**6.15**	**8.14**	**100**	**100**

MAP-9.1

ROAD ACCIDENTAL DEATHS DURING-2021

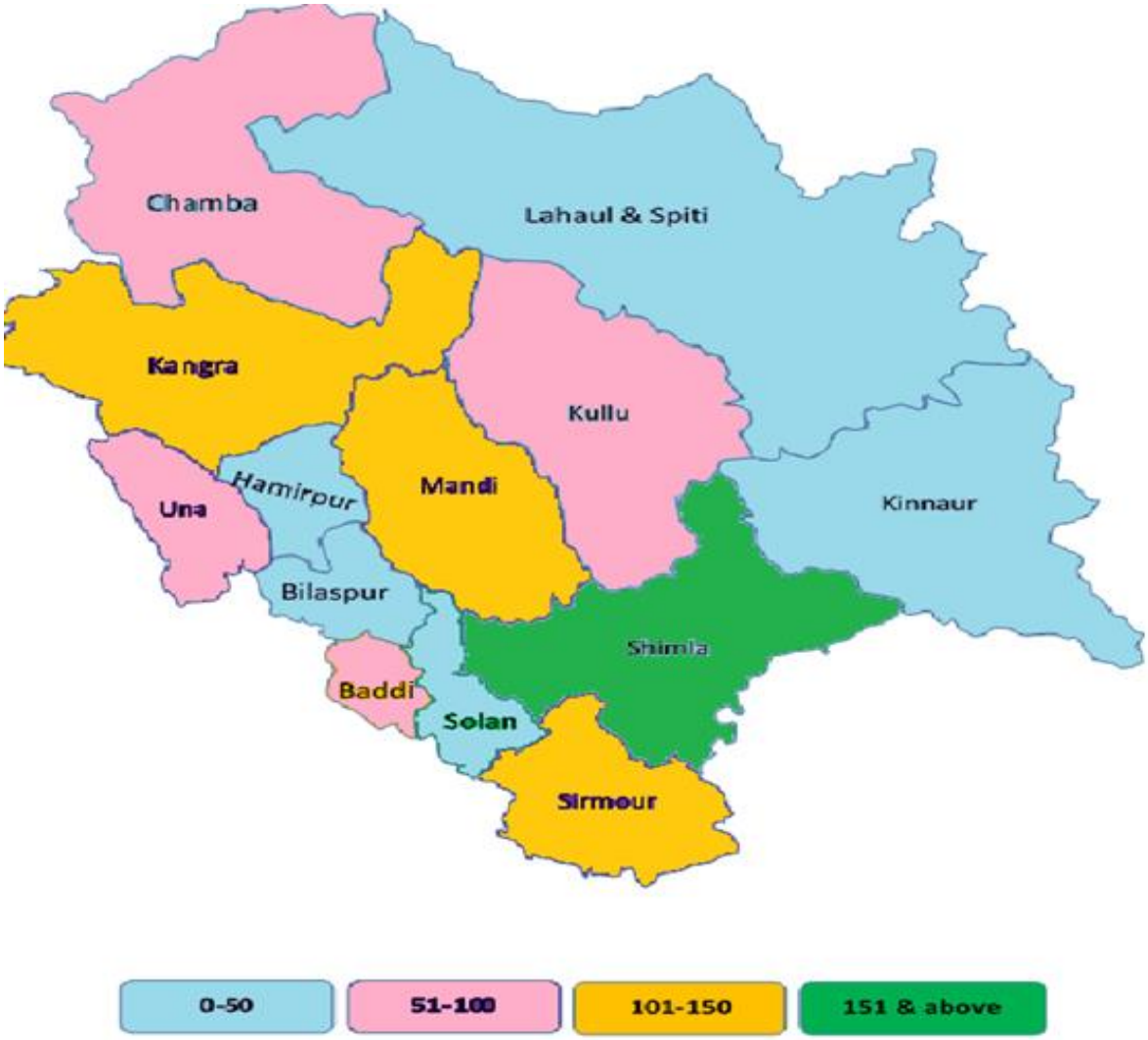

TABLE-9.3

DISTRICT-WISE COMPARATIVE STATEMENT OF ROAD ACCIDENTS CASES FOR THE YEAR 2020 & 2021.

SR. No.	NAME OF DISTRICT	FATAL		NON FATAL		TOTAL	
		2020	2021	2020	2021	2020	2021
1.	Baddi	74	98	75	72	149	170
2.	Bilaspur	28	35	94	138	122	173
3.	Chamba	71	85	27	8	98	93
4.	Hamirpur	34	21	78	73	112	94
5.	Kangra	121	125	240	267	361	392
6.	Kinnaur	29	32	2	14	31	46
7.	Kullu	55	77	108	85	163	162
8.	Lahual /Spiti	9	12	8	7	17	19
9.	Mandi	105	110	172	167	277	277
10.	Shimla	160	188	240	183	400	371
11.	Sirmaur	75	111	128	136	203	247
12.	Solan	36	43	82	113	118	156
13.	Una	67	95	117	113	184	208
14.	GRP	0	0	0	0	0	0
TOTAL		**864**	**1032**	**1371**	**1376**	**2235**	**2408**

CHART-9.3

DISTRICT WISE TOTAL ACCIDENTS DURING 2021 (FATAL AND NON FATAL)

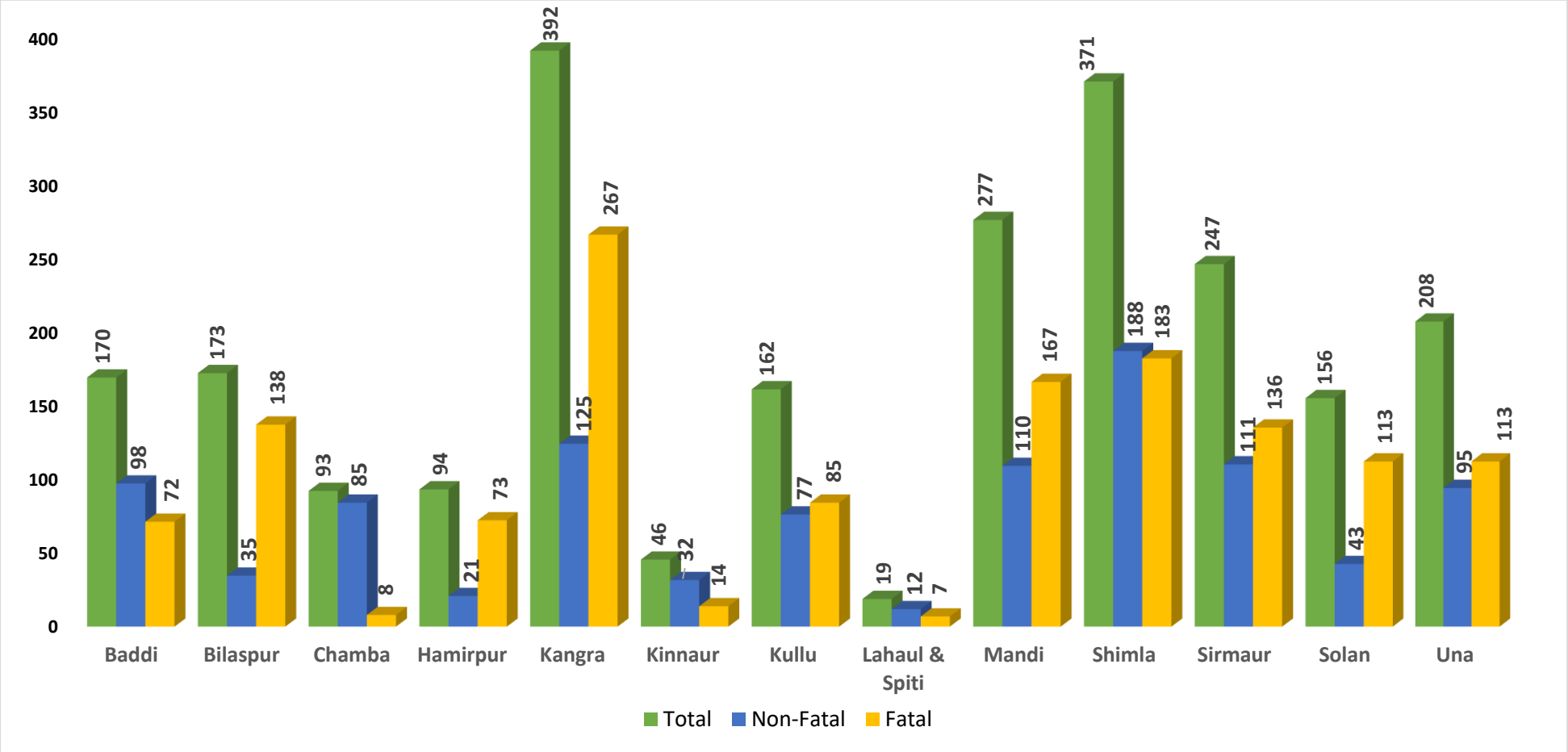

TABLE 9.4

ROAD ACCIDENTS CLASSIFIED ACCORDING TO CLASSIFICATION OF ROAD DURING 2021

Sr. No.	Classification of Road	No. of Cases	No. of persons injured			No. of person died		
			Male	Female	Total	Male	Female	Total
1.	National Highway	1075	1174	293	**1467**	334	54	**388**
2.	State Highway	399	447	110	**557**	110	27	**137**
3.	Expressways	0	0	0	**0**	0	0	**0**
4.	Other Roads	934	1165	256	**1421**	439	68	**507**
Total		**2408**	**2786**	**659**	**3445**	**883**	**149**	**1032**

TABLE 9.5

ROAD ACCIDENTS CLASSIFIED ACCORDING TO CAUSES DURING 2021

Sr. No.	Cause	No. of Cases	No. of persons injured			No. of person died		
			Male	Female	Total	Male	Female	Total
1.	Dangerous/Over-taking/Careless/etc.	1408	1627	382	**2009**	523	94	**617**
2.	Over speeding	728	849	209	**1058**	260	35	**295**
3.	Driving under influence of drug/alcohol	71	87	9	**96**	29	2	**31**
4.	Physical fatigue of drivers	1	1	0	**1**	1	0	**1**
5.	Defect in Mechanical condition of Motor Vehicle	27	35	13	**48**	6	3	**9**
6.	Animal Crossing	0	0	0	**0**	0	0	**0**
7.	Poor visibility	26	20	9	**29**	3	1	**4**
8.	Others causes of weather condition	6	5	0	**5**	3	0	**3**
9.	Lack of road infrastructure	28	33	14	**47**	17	4	**21**
10.	Vehicles Parking at road shoulders	4	2	1	**3**	0	0	**0**
11.	Cause not known	2	0	0	**0**	0	0	**0**
12.	Other causes	107	127	22	**149**	41	10	**51**
Total		**2408**	**2786**	**659**	**3445**	**883**	**149**	**1032**

CHAPTER-10

CYBER CRIME

CHAPTER-10

CYBER CRIME

10.1 Definition of Cyber Crime:

"Any illegal action in which a computer is a tool or object of crime, in other words, any crime, the means or purpose of which is to influence the function of computer."

Computer and Tele-communications are the key areas of Cybercrimes. In Cybercrimes, Computer is used in the following two ways:-

i.) Computer as a target

ii.) Computer as a tool

The computer becomes a target of Cybercrime when, by way of hacking or intrusion, the criminals access a Computer with a motive to impair, damage or alter the system. The hacking can evolve into other substantive violations, for example, alteration of accounts, drawl of money etc. by cyber intrusion into a bank.

Computer becomes a tool for Cybercrime when it becomes a convenient method to commit crimes affecting large scale net-works and programmes such as introducing virus into large scale reservation or financial network or unauthorizedly obtaining classified information from data stored in defense and security computers.

10.2 Classification of computer crimes:

The most accepted classification of computer crimes is as follows:

(i) Computer related frauds.

(ii) Computer forgery.

(iii) Damage to computer data of computer programmes.

(iv) Computer sabotage.

(v) Unauthorized access.

(vi) Unauthorized interception

(vii) Unauthorized reproduction of a

protected computer programmes.

(viii) Unauthorized reproduction of a topography

(ix) Alteration of computer data or computer programmes

(x) Computer espionage

(xi) Unauthorized use of a computer

(xii) Unauthorized use of a protected Computer programmes.

10.3. Incidents of Computer Crime: (Decrease of 28.6%)

During the year 2021, 70 cases under Cyber Crimes (IT Act only 54 cases, IPC with IT act 16 cases) were registered in the State and during 2020 this figure was 98.

Chart 10.1 depicts the incidents of Cyber Crimes reported from 2019-2021. Table 10.1 carries the district-wise details of cases registered under the IT Act. Table 10.2 gives the details of Cyber Crimes registered and persons arrested under the I.T. Act during 2019-2021 :-

CHART-10.1

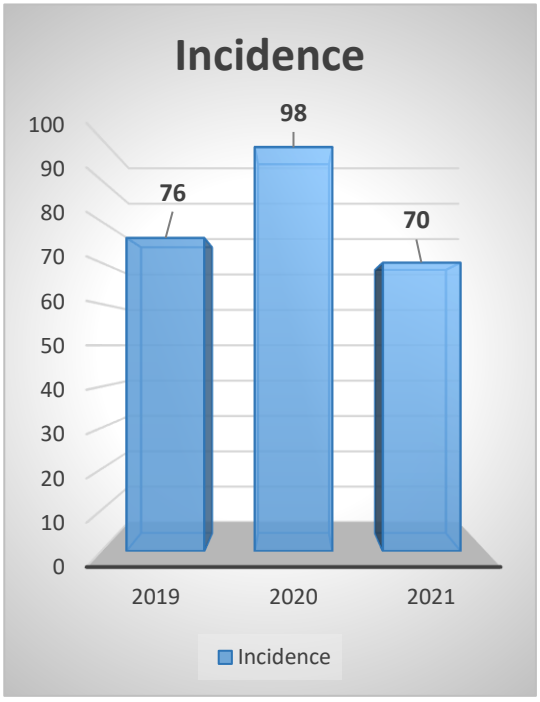

TABLE-10.1

INCIDENTS OF CASES REGISTERED UNDER CYBER CRIMES IN DISTRICTS DURING 2019-2021 AND PERCENTAGE VARIATION

Sr. NO.	DISTRICT	IT ACT			
		2019	2020	2021	% Variation in 2021 over 2020
(1)	(2)	(3)	(4)	(5)	(6)
1.	PD BADDI	2	9	5	-44.4
2.	BILASPUR	3	2	1	-50
3.	CHAMBA	1	1	1	0
4.	CID	1	0	0	0
5.	GRP	0	0	0	0
6.	HAMIRPUR	6	3	2	-33.3
7.	KANGRA	5	8	5	-37.5
8.	KINNAUR	0	0	0	0
9.	KULLU	14	14	18	28.6
10.	LAUHAL & SPITI	0	0	0	0
11.	MANDI	9	16	7	-56.2
12.	SHIMLA	9	18	4	-77.8
13.	SIRMAUR	5	8	15	87.5
14.	SOLAN	7	6	4	-33.3
15.	UNA	4	7	4	-42.9
16.	Cyber PS	10	6	4	-33.3
TOTAL		**76**	**98**	**70**	**-28.6**

TABLE-10.2

CYBER CRIMES/CASES REGISTERED AND PERSONS ARRESTED UNDER IT ACT DURING 2019-2021

Sr. No.	Crime Head (offences under IT Act)	Cases Registered			% Variation in 2021 over 2020	Persons Arrested		
		2019	2020	2021		2019	2020	2021
1	Tampering Computer Source documents (Sec. 65)	0	0	0	**0**	0	0	0
2	Computer related offences (Sec. 66A to E)	25	22	23	**4.5**	10	6	8
3.	Cyber Terrorism	0	0	0	**0**	0	0	0
4.	Publication/transmission of obscene/ sexually explicit Act etc. in electronic form (Sec. 67 and 67A to C)	43	64	31	**-51.5**	21	33	30
5.	Interception or monitoring decryption of information (sec. 69)	0	0	0	**0**	0	0	0
6.	Un-authorized access/ attempt to access to protected computer system (sec.70)	0	0	0	**0**	0	0	0
7.	Misrepresentation/suppression of fact for obtaining license or Electronic Signature certificate (sec.71)	0	0	0	**0**	0	0	0
8.	Others sections of IT	1	3	0	**100**	3	1	0
9.	IPC Crime r/w IT act	7	9	16	**77.7**	10	6	12
	Total	**76**	**98**	**70**	**-28.6**	**44**	**46**	**50**

CHAPTER-11

DETECTION UNDER NARCOTIC DRUGS & PSYCHOTROPIC SUBSTANCES (ND&PS) ACT

CHAPTER-11

DETECTION UNDER NARCOTIC DRUGS & PSYCHOTROPIC SUBSTANCES (ND&PS) ACT

11.1 Drug Menace in Himachal Pradesh:-

The State of Himachal Pradesh is well known for its natural beauty and is one of the most popular tourist destinations in the world. Unfortunately, this beautiful State has also come to be known for illicit cultivation of cannabis and opium poppy. Illicit drugs produced in the State attract drug traffickers. Generally, the youth seem to be the target of this drug menace and its abuse. Drug abuse and the drug menace is the illicit, non-medical use of limited number of substances. Most of such drugs have the properties of altering the mental state of a being in ways that are considered by social norms and defined by statute to be inappropriate, undesirable, harmful threatening to the life of the user and to the society at large. Alcohol, heroin, cocaine, opium, Charas, are some of the drugs abused.

In Himachal Pradesh, there are 17495 villages out of which in 402 villages of the following five Districts cannabis grows naturally. Analysis reveals that these five districts of the State have been identified by the drug traffickers for cultivation and transporting of Cannabis:

NAME OF DISTT.	NUMBER OF PANCHAYATS	NUMBER OF VILLAGES
KULLU	50	227
MANDI	11	136
SHIMLA	35	52
KINNAUR	29	44
CHAMBA	119	631
KANGRA	9	20

Narcotic Drugs:

The term 'narcotic' originally referred medically to any psychoactive compound with numbing or paralyzing properties. In large doses, such drugs can cause stupor (condition of insensibility), coma or convulsion. These would include:

(i) Cannabis preparations like Bhang, Ganja and Charas.

(ii) Opium and Opium alkaloids like morphine.

(iii) Coca alkaloids like Cocaine.

(iv) Synthetic narcotic drugs like Pethidine.

11.2 Psychotropic Drugs:

The Greek word Psycho means "Soul" and "Trope" means 'Turning', and drug having peculiar affinity for or effect on mind (Mind altering). The psychotropic drugs include:

1) Hallucinogens: There are both natural and synthetic Drugs like LSD (Lysergic acid Diethylamide) and tetrahydrocannabinols.

2) **Hypnotics:** Secobarbitone, Phenobarbitone.

3) **Stimulants:** These drugs induce and excitement in the body like amphetamines cocaine.

4) **Tranquillizers:** Methaqualone, Mandrax, etc.

11.3 Depressants: Under this class would fall drugs which are pain killers, analgesics, sedatives, like barbiturates and opiates.

11.4 Important (ND&PS) Drugs:

- Opium
- Morphine
- Codeine
- Heroin
- Cocaine
- Cannabis
- Ganja
- Hashish
- Marijuana
- Synthetic Drugs
- LSD etc.

11.5 Drugs Menace & Seizures:

The details of drugs seized/recovered during the last 5 years and the cases registered thereon are given in the Table below.

CASES REGISTERED AND CONTRABANDS SEIZED UNDER ND&PS ACT FROM THE YEAR 2017 TO 2021

Sr. No.	Type of Drugs	2017	2018	2019	2020	2021
1.	Cases Registered	1010	1342	1439	1538	1537
2.	Charas (in Kgs.)	306.925	470.054	327.4	351.018	597.286
3.	Opium (in Kgs.)	8.629	7.209	17.968	25.492	40.720
4.	Poppy Husk (in Kgs.)	701.383	565.618	1307.024	3328.562	1903.244
5.	Poppy Plants (Nos.)/Bighas	35606 Plants	13423 Plants	26927 plants	2,34,284 Plants	2492491 plants
6.	Smack, Heroin, Brown Sugar (Grams)	Smack-250.008 gms B/Sugar- 4.496 gm Heroin-3.417 Kgs	Smack-0.392 gms B/Sugar-0.003 gms Heroin-4.238 Kgs Citta-2.385 Kgs	Smack-150.120 gms Heroin-8.039 kgs	Heroin -6.696 kgs Smack- 47.963 gms Brown Sugar- 5.54 gms	Heroin= 14.953 Kg Smack = 0.060 Gms
7.	Morphine (Grams)	0	0	0	0	0
8.	Ganja (in Kgs.)	148.265	22.19 Kgs	21.372 kgs	45.866	813.962 kgs
9.	Cannabis Plants (in Bighas/Nos.)	12774 Bighas	10000 Bighas	54077 plants	1252455 Plants	198847 Nos
10.	Cocaine/Crack (in Gms.)	74 Grams	0.071 gms	0	14 gms	0
11.	Other prohibited drugs	Tab=134520 Nos. Cap. = 105897 Nos. Syp. 1658 Btls. Inj=53 Nos. Chars oil solid=2.792 kgs & Charas oil=10.296 Ltrs. LSD=615 papers ,Opium doda=24.132 kgs,LSD=87.800 gms.MDM=1.118 kgs.	Tab=62094 Nos. Cap. = 82685 Nos. Syp. 1210 Btls. Inj=1097 Nos. Chars oil solid=0 Optum Doda=0	Cap= 102956 Nos. Tab=19724 Nos. Syp=9848 Btls. Opium Doda 82.405 Kgs, & 468 No. Inj=12 Cannabis seed=10 bags	Cap= 46370 Nos. Tab=118145 Nos. Syp=940 Btls. Opium Doda 190.615 kgs, Inj=17 MDM – 4.002 gms, LSD paper – 77.29, Intoxi powder – 77.29 gms, Cannabis seed – 1.050 kgs	Cap= 13976 Nos , Tab= 3068184 Nos Syp= 265 Btls. Inj=21, Opium Doda= 113.610 kg, Salt-187 gm Tramadol Powder=971.176 kg LSD paper-55, MDM=1.079, Hashish oil=52gm

The drug-wise detection during the year 2021 according to the above mentioned table is presented in the Chart 11.1. The major detection of poppy husk (1903.244 kgs) has been made during the year 2021 followed by Charas (597.341Kgs.), Ganja (813.962 kgs), Opium (40.720 kgs). Detection of other drugs i.e. Smack/ heroin etc. has also been made during the year 2021.

CHART-11.1

QUANTITY OF DETECTED DRUGS UNDER ND&PS ACT DURING 2021

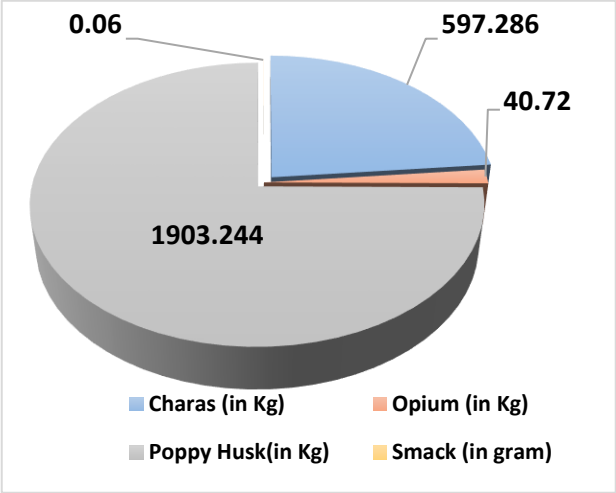

11.6 Detailed Analysis:

The incidence (1537) under the ND&PS Act showed a decrease of 0.06% over 2020. Cases under this Act contributed 26.4% against the total Local & Special Law reported cases during the year 2021. The highest number of cases (231) under this head were reported in District Shimla, followed by Kullu (206), Kangra (194), Mandi (185), Bilaspur (156), Una (118), Solan (108), Chamba (87), Sirmaur (85), Baddi (65), Hamirpur (63), Kinnaur (35), Lahaul & Spiti (2). CID (02)

The main concentration on the cases registered under this Act remains in Shimla, Kullu, Kangra and Mandi districts, with 53.09% of the total registered cases. The analysis reveals that the main source/area of drugs are districts Kullu, Mandi, Kangra, Shimla and Chamba. Further, carriers of this contraband are mostly agriculturists, laborers and poor people.

Of the total persons apprehended under this Act, 80.8% belong to Himachal Pradesh. Study of age profile shows that mostly adults between 18-30 years of age are involved (55.5%). About 34.8% were in the age group of 30-45 years. Above 45 years were 9.7%.

The participation of children below 18 years is negligible (0.8%). Only seven Foreigners were involved in this activity. Previous 10 years (2012-2021) crime under this head is presented in Chart-11.1

CHART-11.1

DETECTION UNDER ND&PS ACT DURING (2012-2020)

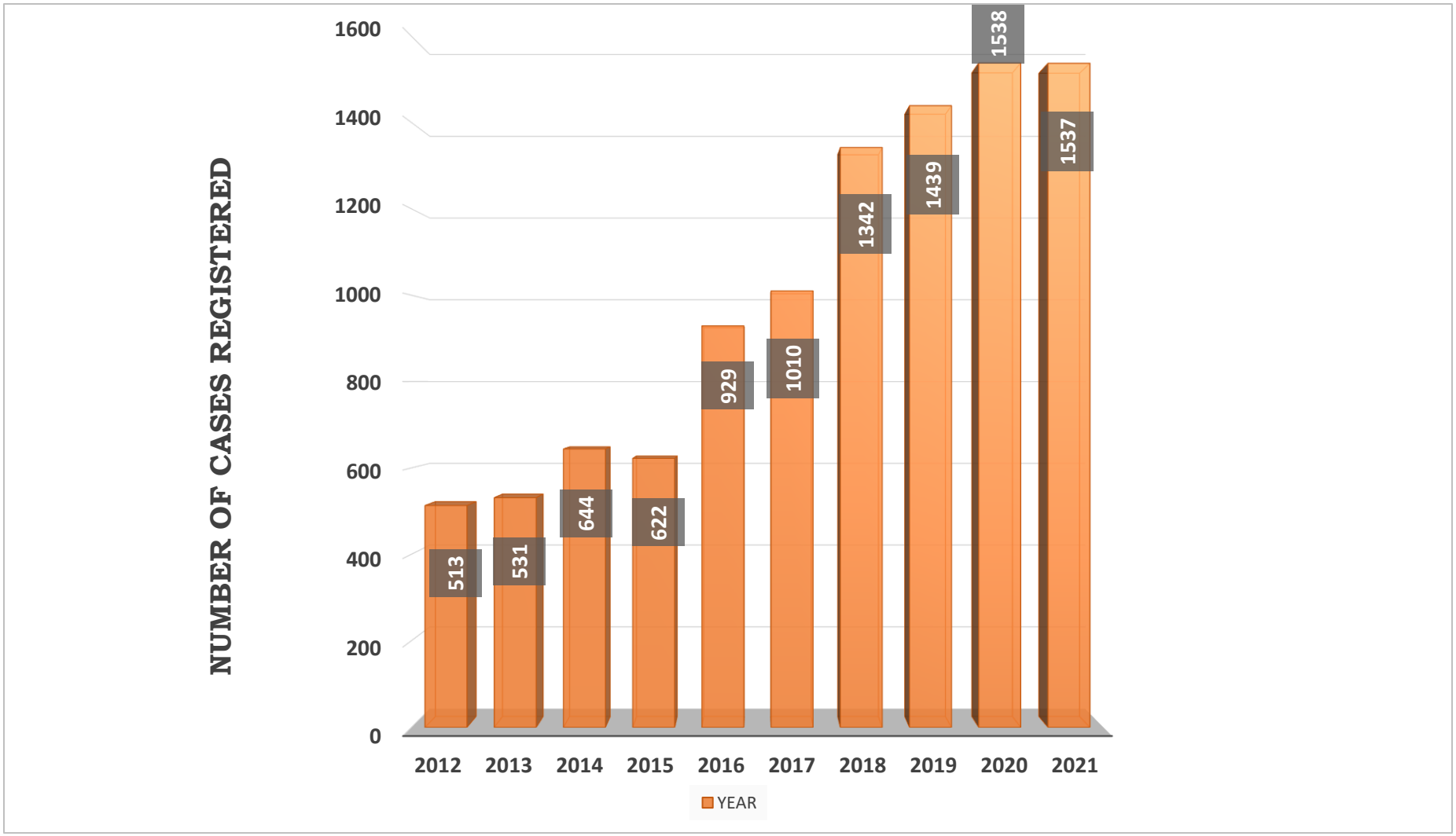

CHAPTER-12

POLICE STRENGTH, INFRASTRUCTURE AND EXPENDITURE

CHAPTER-12
POLICE STRENGTH, INFRASTRUCTURE AND EXPENDITURE

12.1 Police Strength:

The sanctioned strength of the Police personnel in Himachal Pradesh during the year 2021 was 19735, while actual strength is 17248. Total strength of (GOs) Class-I is 331, which includes 94 IPS and 190 HPS. Total Class-II GOs are 29. The strength of executive force is 18188, which includes 2239 NGOs Grade-I: Inspectors (298), Sub-Inspectors (744) Assistant Sub-Inspectors (1197). The strength of Head Constables and Constables is 15949, (HCs-3045 and Const.-12904). The strength of ministerial staff (Class-III) is 345, Class-IV 559. The rank wise detailed sanctioned position and actual strength is presented in Table 12.1.

TABLE-12.1

TOTAL SANCTIONED AND ACTUAL POLICE STRENGTH IN HIMACHAL PRADESH AS ON 31-12-2021

Sr. No.	Rank	Class of Post	Sanctioned Strength	Posted Strength	Vacancy
1.	IPS (Including SDRF Post)	I	9 4	79	15
2.	HPS (Including SDRF Post)	I	190	174	16
3.	GOs in CTS	I	6	4	2
4.	Admn. Officer	I	1	0	1
5.	Private Secretary	I	2	1	1
6.	Supdt. Grade-I	I	8	8	0
7.	Doctors	I	9	5	4
8.	Joint Director	I	2	2	0
9.	District Attorney	I	1	1	0
10.	Dy. District Attorney	I	4	3	1
11.	Asstt. Distt. Attorney	I	1	6	5
12.	Law Officer	I	1	0	1
13.	Dy. Controller	I	1	1	0
14	Asst.Controller	I	1	1	0

Sr. No.	Rank	Class of Post	Sanctioned Strength	Posted Strength	Vacancy
I	**Total G.Os.**		**331**	**285**	**46**
1	Asst. Professor	I	2	0	2
2	Supdt. Grade-II	II	2	19	1
3	Lecturers	II	3	0	3
4	S.O. (Audit)	II	4	4	0
I	**Total Class -II**		**2**	**23**	**6**
1	Inspectors	III	298	264	34
2	Sub-Inspectors	III	744	623	121
3	Asstt. Sub-Inspectors	III	1197	1037	160
4	Head Constables	III	3045	2691	354
5	Constables	III	12904	11504	1400
II	**Total :**		**18188**	**16119**	**2069**
MINISTERIAL STAFF					
1	Personal Assistants	II	2	0	2
2	Sr. Assistants	III	8	76	7
3	Clerks	III	118	75	43
4	Sr. Scale	III	1	10	5
5	Jr. Scale	III	2	19	4
6	Steno Typists	III	6	10	54
7	Restorer	III	2	0	2
8	Coaches	III	3	0	3
9	Computer	III	1	1	0
10	Forensic Assistant	III	1	0	1
11	Electronic Technician	III	1	0	1
12	Computer Instructor	III	1	0	1
13	Librarian	III	1	1	0
14	Compounder	III	1	0	1
15	Pharmacist	III	1	1	12
16	Nursing Assistant	III	6	0	6
17	Foreman	III	1	1	0
18	Electrician	III	2	2	0
19	Fitter	III	1	0	1
20	Mechanic	III	1	0	1
21	Painter	III	1	1	0
22	Welder	III	1	0	1
23	Book Binder	III	3	0	3
IV	**Total :**	**III**	**345**	**197**	**148**

Sr. No.	Name of Post	Class of Post	Sanctioned Strength	Posted Strength	Outsource	Vacancy
1	Cooks Class	III	282	209	42	31

FOLLOWERS (CLASS-IV)		Class of Post	Sanctioned Strength	Posted Strength	Dying Cadre	Vacancy
1.	Sweeper	IV	176	155	21	0
2.	Mali	IV	15	11	4	0
3.	Syce	IV	9	4	0	5
4.	Painter	IV	3	1	1	01
5.	Tailor	IV	10	5	4	01
6.	Carpenter	IV	14	8	0	06
7.	Barber	IV	58	43	06	09
8.	Washermen	IV	76	57	08	11
9.	Water Carrier	IV	119	82	19	18
10.	Cobbler	IV	16	12	01	03
11.	Mason	IV	4	3	01	0
12.	Kennelmen	IV	1	0	01	0
13.	Chowkidar	IV	2	1	0	01
14.	Blacksmith	IV	1	1	0	0
15.	Plumber	IV	2	2	0	0
16.	Nursing Orderly	IV	2	2	0	0
17.	Khalasi	IV	3	3	0	0
18.	Ward Servant	IV	2	1	0	01
19.	Frash	IV	2	0	01	01
20.	Peon	IV	34	20	0	14
21.	Jamadar	IV	1	1	0	0
22.	Daftari	IV	3	3	0	0
23.	Lab. Attendant	IV	1	0	0	01
24.	Asst. Cook	IV	05	0	05	0
TOTAL CLASS-IV		**IV**		**415**	**72**	**72**
TOTAL (I+II+III+IV)			**19734**	**17248**	**114**	**2372**
HPIPS			**1**	**0**	**0**	**1**
GRAND TOTAL			**19735**	**17248**	**114**	**2373**

12.2 Police Districts and Sub-divisions:

During the year 2021, there were 1 Zone, 3 Ranges (Northern, Southern & Central), 13 Districts (including one Police District at Baddi), 34 Police Sub-Divisions, 139 Police Stations (including 2 Police Stations of GRP and two Police Stations of CID. Detailed summary is given in Table 12.2.

12.3 Police Housing:

The details of different types of available Police housing are depicted in Table 12.3.

12.4 Police Budget:

The budget allocation for Police department in Himachal Pradesh for the last 3 years is depicted in Table 12.4. During the budget year 2021-22, Himachal Pradesh Police Budget accounted for 2.70% of the total budget for Himachal Pradesh.

12.5 Equipment & Transport:

The district wise number and type of available equipment with Himachal Pradesh, during 2021 are presented in Table 12.5. There are 74 HF Sets, 1091 VHF Sets, 2220 Walkie Talkies and 30 other equipments available with the Himachal Police Department.

At present the total available (fleet) strength in Himachal Pradesh Police is 493 Motor Cycles, 226(Gypsy/Jeep/Bolero/Tata Mobiles), 169 Heavy Vehicles and 32 Vans & others. The district wise details are given in Table 12.6.

TABLE-12.2

NUMBER OF POLICE DISTRICTS, SUB DIVISIONS, POLICE STATION AND POLICE POSTS DURING 2021

SR. NO.	NAME OF DISTRICT	NO. OF SUB DIVISIONS	NO. OF POLICE STATIONS	NO. OF POLICE POSTS	
				Permanent	Temporary
(1)	(2)	(3)	(4)	(5)	(6)
1.	BADDI	2	6	3	0
2.	BILASPUR	2	9	5	0
3.	CHAMBA	2	9	13	5
4.	HAMIRPUR	1	6	4	0
5.	KANGRA	7	22	15	10
6.	KINNAUR	1	6	2	4
7.	KULLU	3	10	3	2
8.	L&S	1	3	3	0
9.	MANDI	4	15	14	3
10.	SHIMLA	4	20	22	6
11.	SIRMAUR	3	11	10	0
12.	SOLAN	2	10	9	1
13.	UNA	2	8	6	0
14.	GRP	0	2	3	0
15.	CID	0	2	0	0
	TOTAL	**34**	**139**	**112**	**31**

TABLE-12.3

TYPE WISE AVAILABLE POLICE HOUSING IN HIMACHAL PRADESH POLICE DURING 2021

SR. NO	TYPE-III QUARTERS	TYPE-II QUARTERS	TYPE-I QUARTERS
(1)	(2)	(3)	(4)
1	296	1796	856

TABLE-12.4

BUDGET ALLOTMENT NON-PLAN TO POLICE DEPARTMENT FOR THE LAST THREE YEAR AND THE PERCENTAGE SHARE OF POLICE DEPARTMENT OUT OF THE TOTAL STATE BUDGET.

SR. NO	YEAR	RUPEES IN CRORES		
		STATE BUDGET (in crores)	POLICE BUDGET	PERCENTAGE
(1)	(2)	(3)	(4)	(5)
1	2014-2015	33688.08	739.15	2.19
2	2015-2016	31316.31	797.47	2.55
3	2016-2017	35695.98	802.93	2.24
4	2017-2018	39085.55	1122.03	2.87
5	2018-2019	44742.61	1236.41	2.76
6	2019-2020	47690.41	1351.81	2.83
7	2020-2021	52433.52	1452.67	2.77
8.	2021-2022	53494.31	1444.50	2.70

TABLE-12.5

DISTRICT WISE AVAILABLE EQUIPMENT IN HIMACHAL PRADESH POLICE DURING 2021

Sr. No.	DISTRICT	H.F 25 WT	V.H.F 25 WATT	WALKIE TALKIE 5 WATTS	OTHER WIRELESS EQUIPMENT			TOTAL
					BEST	POLNET	SATELLITE PHONE	
(1)	(2)	(3)	(4)	(5)	(6)	(7)	(8)	(9)
1.	PD BADDI	1	41	99	0	0	1	142
2.	BILASPUR	0	58	109	0	1	1	169
3.	CHAMBA	17	82	211	0	1	5	316
4.	HAMIRPUR	1	56	158	0	1	1	217
5.	KANGRA	4	121	265	0	1	1	398
6.	KINNAUR	7	35	51	0	1	4	98
7.	KULLU	2	68	174	0	1	1	246
8.	L&S	18	31	49	0	1	8	107
9.	MANDI	1	97	142	0	1	2	243
10.	SHIMLA	6	242	433	0	1	2	684
11.	SIRMAUR	1	63	129	0	1	1	195
12.	SOLAN	1	77	147	0	1	1	227
13.	UNA	1	68	139	0	1	1	210
14.	GRP	0	1	11	0	0	0	12
15.	STATE CID	0	4	6	0	0	0	10
1.	1ST IRBN. BANGARH	1	10	12	0	0	0	23
2.	2ND IRBN SAKOH	3	5	13	0	0	0	21
3.	3RD IRBN PANDOH	3	10	16	0	0	0	29
4.	4TH IRBN J/BERI	2	4	34	0	0	0	40
5.	5TH IRBN BASSI	1	3	10	0	0	0	14
6.	6TH IRBN GARIWALA	1	10	10	0	0	0	21
7.	1ST HPAP BN. JUNGA	0	1	1	0	0	0	2
8.	CTS HQ	3	4	1	0	0	1	9
Total		**74**	**1091**	**2220**	**0**	**12**	**30**	**3427**

TABLE-12.6

FLEET STRENGTH OF THE LIGHT MOTOR VEHICLES WHICH IS APPROVED BY THE HP GOVT. AND PRESENT HOLDING/SHORT FALL IN DISTT./UNITS.

Sr. No.	Name of Unit/District	Sanctioned Fleet Strength	Present holding	Excess	Deficiency
1.	SHIMLA	33	35	02	00
2.	SOLAN	15	20	05	00
3.	BADDI	08	19	11	00
4.	SIRMAUR	13	22	09	00
5.	KINNAUR	06	14	08	00
6.	BILASPUR	12	18	06	00
7.	MANDI	18	25	07	00
8.	KULLU	12	21	09	00
9.	HAMIRPUR	09	12	03	00
10.	LAHAUL & SPITI	06	08	02	00
11.	KANGRA	29	40	11	00
12.	UNA	11	14	03	00
13.	CHAMBA	13	22	09	00
14.	PHQ	16	16	00	00
15.	C I D	28	54	26	00
16.	AP&T HQ	03	02	00	01
17.	PTC DAROH	08	08	00	00
18.	DIG/SR	01	02	01	00
19.	DIG/CR	01	02	01	00
20.	DIG/NR	01	02	01	00
21.	TTR	08	06	00	02
22.	C&TS(WIRELESS)	05	05	00	00
23.	IST HPAP BN	06	05	00	01
24.	IST IRBN	07	06	00	01
25.	2ND IRBN	07	08	01	00
26.	3RD IRBN	07	08	01	00
27.	4TH IRBN	07	08	01	00
28.	5TH IRBN (MAHILA)	07	07	00	00
29.	6TH IRBN.	07	05	00	02
TOTAL		**304**	**414**	**117**	**7**

TABLE-12.7

DISTRICTS/UNITs WISE DISTRIBUTION OF MOTOR CYCLE AS PER FLEET STRENGTH APPROVED BY HP GOVT.

Sr.No.	Name of District/Unit	Sanctioned Fleet Strength	Total present holding	Excess	Deficiency
1.	SHIMLA	82	93	11	00
2.	SOLAN	31	39	08	00
3.	SIRMAUR	27	37	10	00
4.	KINNAUR	19	22	03	00
5.	BILASPUR	23	33	10	00
6.	MANDI	45	72	27	00
7.	KULLU	25	32	07	00
8.	HAMIRPUR	18	26	08	00
9.	L&S	13	13	00	00
10.	KANGRA	56	81	25	00
11.	UNA	22	42	20	00
12.	CHAMBA	34	43	09	00
13.	BBN BADDI	14	31	17	00
14.	HQ	05	05	00	00
15.	CID	18	37	19	00
16.	AP&T	02	02	00	00
17.	DIG/SR	01	01	00	00
18.	DIG/CR	01	01	00	00
19.	DIG/NR	01	01	00	00
20.	TTR	26	04	00	22
21.	C&TS	04	03	00	01
22.	HPIPS	02	02	00	00
23.	PTC	10	10	00	00
24.	IST BN JUNGA	03	03	00	00
25.	IST IRBN BANGARH	03	04	01	00
26.	2ND IRBN SAKOH	03	02	00	01
27.	3RD IRBN PANDOH	03	02	00	01
28.	4TH IRBN J/BERI	03	03	00	00
29.	5TH IRBN BPR	03	03	00	00
30.	6TH IRBN	03	01	00	02
TOTAL		**500**	**648**	**175**	**27**

TABLE-12.8

FLEET STRENGTH OF MEDIUM & HEAVY VEHICLES PRESENT HOLDING IN DISTT. / UNITS.

Sr. No.	Name Unit/District	Sanctioned	Total			
			MMV	HMV	Ambulance	Total
1.	SHIMLA	6	10	0	0	10
2.	SOLAN	4	6	1	1	8
3.	BADDI	4	6	1	0	7
4.	SIRMAUR	4	6	0	0	6
5.	KINNAUR	3	4	0	0	4
6.	BILASPUR	4	3	1	0	4
7.	MANDI	4	4	0	1	5
8.	KULLU	4	5	0	0	5
9.	HAMIRPUR	4	2	0	0	2
10.	LAHAUL & SPITI	3	1	1	0	2
11.	KANGRA	4	5	0	1	6
12.	UNA	4	4	0	0	4
13.	CHAMBA	4	1	0	0	1
14.	PHQ	0	0	0	0	0
15.	C.I.D.	3	2	0	0	2
16.	AP & T	0	0	0	0	0
17.	PTC DAROH	1	8	2	0	10
18.	HPIPS	1	0	0	0	0
19.	DIG/SR	0	0	0	0	0
20.	DIG/CR	0	0	0	0	0
21.	DIG/NR	0	0	0	0	0
22.	AIG/R&T	1	0	0	0	0
23.	SP C&TS	3	1	0	0	1
24.	1ST H.P.A.P. BN JUNGA	14	4	2	0	6
25.	1ST IRBN BANGARH	25	7	5	1	13
26.	2ND IRBN SAKOH	25	9	1	0	10
27.	3RD IRBN PANDOH	25	5	2	0	7
28.	4TH IRBN JUNGALBERI	25	3	2	0	5
29.	5TH IRBN.	25	7	5	0	12
30.	6TH IRB	25	5	3	0	8
TOTAL		**225**	**108**	**26**	**4**	**138**

ANNEXURE-I

OTHER IPC CRIMES

The following are the important sections of law in Other IPC cases under which cognizance is taken by Police.

1. 323 IPC R/W 190 (b) Cr.PC, Causing simple hurt by means of simple weapon.
2. 411 IPC receiving stolen property
3. 465, 466, 467, 468, 469, 471, 472, 473, 475, 476, 477, 477(A) IPC Forgery.
4. 160 IPC Affray
5. 294 (b) IPC
6. 283 IPC Act endangering human life
7. 377 IPC Unnatural offences
8. 417, 419, 420 & 493 IPC cheating
9. 328, 329 IPC-Poison
10. 224 IPC-Escaping from Police custody
11. 384 IPC-Extortion
12. 318 IPC-Infanticide
13. 355 IPC-Assault with criminal force with intent to dishonour
14. 306 IPC-Abetment of suicide
15. 332, 353 IPC-Assaulting public servant while on duty
16. 429 IPC
17. 447, 448, 449, 450, 452 IPC-Trespass
18. 506 (i) & 506 (ii) IPC-Intimidation
19. 509 IPC-Insulting the modesty of a woman

ANNEXURE-II

SPECIAL AND LOCAL LAWS

1. The Essential Commodities (Special provisions) Amendment Act 1993
2. The Essential commodities Act,1995
3. SC/ST Prevention of (Atrocities) Act 1989
4. SC,ST (Prevention of Atrocities) Rules 1995
5. Protection of Civil Rights Act1955
6. The Criminal Law Amendment Act, 1966
7. Prevention of Corruption Act, 1988
8. Railways Act, 1989
9. Immoral Traffic (Prevention) Act, 1956 (Act No.104/56 as amended upto Act 44/86)
10. The Dowry Prohibition Act,1986
11. The Telegraph Wires (Unlawful Possession) Act,1950
12. The Official Secrets Act, 1923
13. The Unlawful Activities (Prevention) Act, 1967
14. The Foreigners Order, 1948
15. The Indian Extradition Act, 1973
16. The National security Act, 1980
17. The Customs Act,1962
18. Juvenile justice Act, 1986 and Juvenile Justice Act,2000
19. Anti Hijacking Act, 1982
20. The Prize Competitions Act, 1955

21. The Prize Chits and Money Circulation Schemes (Banning) Act, 1978
22. The Prisoners (Attendance in Courts) Act, 1955
23. The Bonded Labour System (Abolition) Act and Rules 1976
24. The Essential Services Maintenance Act, 1961 (Act XL of 1981)
25. The Prevention of Damage to Public Property Act, 1984 (Act III of 1984)
26. The Prevention of Cruelty to Animals Act, 1960
27. The Arms Act, 1981
28. Arms Rules, 1997
29. The Explosives Act, 1984
30. The Indian Explosives Rules 1998
31. The Explosive Substances Act, 1908
32. The Narcotic Drugs and Psychotropic substances Act,1985
33. The Wild Life (Protection) Amendment Act, 1993
34. The Identification of Prisoner's Act, 1920
35. The Railway Property (Unlawful Possession) Act,1966
36. Antiquities and Art Treasure Act, 1972
37. The Foreigners Act, 1964 (Act XXXI of 1964)
38. The Electricity Act, 1910
39. Motor Vehicles Act, 1988
40. The Probation of Offenders Act, 1958
41. The Protection of Human Rights Act, 1993
42. The Central M.V. Rules, 1995
43. The Copy Right (Amendment) Act, 1992
44. Prevention of Insults to National Honour Act, 1971

45. The Telegraph Act, 1885.
46. The Post Office Act, 1898
47. The Wireless Telegraphy Act, 1933
48. Contempt's of Courts Act, 1971
49. The Press and Registration of Books Act, 1867
50. The Ancient Monuments and Archaeological sites and Remains Act, 1958
51. The Petroleum Act, 1934
52. The General Clauses Act, 1897 (Central)
53. The Cinematography Act, 1952
54. The Police Forces (Restriction of Rights)Act, 1966
55. The Police (Incitement to Disaffection) Act, 1922
56. The Passports (Amendment) Act, 1993
57. The Citizenship Act, 1955
58. The Atomic Energy Act, 1962
59. The Army Act, 1950
60. The Cattle Trespass Act, 1981
61. The Fisheries Act, 1897
62. Representation of the Peoples Act, 1950 and Conduct of Election Rules-1961
63. The Indian Passport Rules 1950
64. Consumer Protection Act, 1986
65. Environment Protection Act, 1986
66. Land Acquisition Act, 1894
67. Water (Prevention and Control of Pollution) Act,1983

68. The Water (Prevention and Control Pollution) Act,1977
69. The Employees State Insurance Act, 1948
70. The Plantation Labor Act, 1951
71. The Family Courts Act, 1984
72. The Special Marriage Act, 1954
73. The Hindu Marriage Act, 1955
74. The Hindu Succession Act, 1956
75. The Maternity Benefit Act, 1961 (Amended in 1995)
76. The Medical Termination of Pregnancy Act, 1971
77. The Contract Labour (Regulation and Abolition) Act,1970
78. The Equal Remuneration Act, 1976
79. The Child Marriage Restraint (Amendment) Act,1929
80. The Factories Act, 1948
81. Indecent Representation of Women (Prohibition) Act,1986
82. Advocates Act 1961
83. Air (Prevention and Control of Pollution) Act, 1981
84. Central Excises and Salt Act, 1944
85. Companies Act, 1956
86. Criminal Law (Amendment) Ordinance, 1944
87. Criminal Law (Amendment) Ordinance, 1946
88. Departmental Enquiries (Enforcement of Attendance of Witnesses and Production of Documents) Act,1972
89. Disturbed Areas (Special Courts) Act, 1976
90. Drugs and Cosmetics Act, 1949
91. The Forests Act, 1927

92. Mental Health Act, 1987

93. Poisons Act, 1934

94. Police Act, 1949

95. Prevention of Black Marketing and Maintenance of Supplies of Essential Commodities Act, 1980

96. Prevention of Food Adulteration Act, 1954

97. Prevention of Food Adulteration Rules, 1955

98. Prevention of Seditious Meetings Act, 1911

99. The Public Gambling Act, 1867

100. Standards of Weights and Measures (Enforcement) Act, 1985

101. Terrorist Affected Areas (Special Courts) Act,1984

102. Trade and Merchandise Marks Act, 1958

103. The Juvenile Justice (Care and Protection of Children) Act, 2000

104. The pre-Natal Diagnostic Technique (Regulation, Prevention & Misuse) Act, 1994

105. Information Technology Act, 2000

106. POCSO Act, 2012

ANNEXURE-III

HIMACHAL PRADESH ACT

1. Himachal Pradesh Repealing Act, 1968.
2. Himachal Pradesh Repealing Act, 1972.
3. Himachal Pradesh Repealing Act, 1973.
4. Himachal Pradesh Repealing Act No. 26 Of 1976.
5. Himachal Pradesh Repealing Act No. 36 Of 1976.
6. Himachal Pradesh Repealing Act, 1978.
7. Himachal Pradesh Roadside Land Control Act, 1969
8. Himachal Pradesh Silk worn Seeds Control Act, 1968.
9. Himachal Pradesh State Aid to Industries Act, 1968
10. Himachal Pradesh Tenancy & Land Reforms Act, 1972
11. Foreign Marriage Act, 1969
12. Himachal Pradesh Tolls (Repealing) Act, 1972
13. Himachal Pradesh Tolls Act, 1975
14. Himachal Pradesh Town and Country Planning Act, 1977
15. Himachal Pradesh Transfer of Land (Regulation) Act, 1969.
16. Himachal Pradesh University Act, 1970
17. Himachal Pradesh Urban Rent Control Act, 1987
18. Himachal Pradesh Utilization of Lands Act, 1973.
19. Himachal Pradesh Vaccination Act, 1968
20. Himachal Pradesh Vehicles (Bridge Tolls) Act, 1968
21. Himachal Pradesh Village & Small Town Patrol Act, 1964
22. Foreigners Law (Appl. & Amendment) Act, 1962
23. Himachal Pradesh War Awards Act, 1972
24. Himachal Pradesh Warehouses Act, 1976
25. Himachal Pradesh Water Supply Act, 1968
26. Indian Forest (H.P Second Amendment) Act, 1991
27. Indian Stamp (H.P Amendment) Act, 1969.
28. Indian Stamp (H.P Amendment) Act, 1976.
29. Indian Stamp (H.P Amendment) Act, 1978.

30. Indian Stamp (H.P Amendment) Act, 1988.
31. Forward Contracts (Regulation) Act, 1952
32. Indian Stamp (H.P Amendment) Act, 1991.
33. Indian Stamp (H.P Amendment) Act, 1992.
34. Indian Treasure Trove (H.P Amendment) Act, 1972.
35. Land Acquisition (H.P Amendment) Act, 1986.
36. Local Authorities (H.P Amendment) Act, 1973.
37. Local Authorities (H.P Amendment) Act, 1976.
38 Press & Regn. Of Books & Newspapers (H.P. Amendment) Act, 1973
39. Prisons (H.P Amendment) Act, 1973
40. Provincial Insolvency (H.P Amendment) Act, 1969
41. Provincial Small Cause Courts (H.P. Amendment) Act, 1969.
42. General Clauses Act, 1897
43. Public Gambling (H.P Amendment) Act, 1976
44. Public Waifs (Extension of Limitation) (H.P Amend.) Act, 1977
45. Public Waifs (Extension of Limitation) (H.P Amend.) Act,1984
46. Public Waifs (Extension of Limit) (H.P Amend.) Act, 1974
47. Punjab Excise (H.P Amendment) Act, 1965
48. Punjab Excise (H.P Amendment) Act No. 3 Of 1989
49. Punjab Excise (H.P Amendment) Act No. 4 Of 1989
50. Punjab Excise (H.P Amendment) Act, 1995
51. Punjab Gen. Sales Tax (H.P Amend. & Validation) Act, 1968.
52. Punjab Pre-Emption (H.P Amendment) Act, 1987.
53. Gift Tax Act, 1958
54. Punjab Profes. Trades, Callings & Emp. Taxn. (HP Repl.)Act, 1968
55. Punjab Profes. Trades, Callings & Emp. Taxn. (HP Repl.)Act, 1968
56. Punjab Security of State (H.P Amendment) Act, 1980
57. Punjab Security of State (H.P Amendment) Act, 1984

58. Redemption of Mortgages (H.P Amendment) Act, 1971
59. Registration (H.P Amendment) Act. 1969
60. Registration (H.P Amendment) Act. 1981.
61. Salaries & Allowances of Deputy Ministers (H.P) Act, 1971
62. Salaries & Allowances of Ministers (H.P) Act, 1971
63. Societies Registration (H.P Amendment) Act, 1973.
64. Societies Registration (H.P Amendment) Act, 1992.
65. Gold Control Act, 1968
66. Stage Carriage (H.P Amendment) Act, 1973.
67. Suits Valuation (H.P Amendment) Act, 1969
68. Usurious Loans (H.P Amendment) Act, 1969.
69. Protection of Children from Sexual Offences Act 2013
70. Domestic Violence Act 2005.

CRIME IN HIMACHAL PRADESH-2021

GLOSSARY

Arrest Rate:

Number of arrests per lakh of population.

Charge Sheeting Rate:

Percentage of cases charge sheeted to cases in which investigations were completed.

Cognizable Offences:

A cognizable case means a case in which, a police officer may in accordance with the first schedule of the Code of Criminal Procedure 1973 or under any other Law for the time being in force, arrest without warrant.

Conviction Rate:

Percentage of cases that resulted in conviction to the number of cases in which trials were completed during a year.

Crime Against Women:

Rape, Dowry deaths, molestation, Cruelty by husband and relatives, Sexual harassment, Kidnapping & abduction of women and girls, dowry Prohibition Act.

Crime Rate:

Incidence of crime per lakh of population.

Disposal Rate by Police:

Percentage of cases investigated and Final Report presented in court to total cases meant for investigation during the year.

Disposal Rate by Courts:

Percentage of cases disposed to total cases pending/trial during a year.

Indian Penal Code:

A Penal Code for India listing out the offences and their punishments (Act No. XLV of 1860).

Local Law:

A law applicable only to a particular state/part of India.

Offence:

The word offence means any act or omission made punishable by any law for the time being in force.

Property Offence:

Includes Burglary, Theft, Dacoity and Robbery.

Special law:

A law applicable to a particular subject.

VIEW OF 'RIDGE MAIDAN' SHIMLA, HIMACHAL PRADESH



CRIME REVIEW-2021

HIMACHAL PRADESH POLICE